The Statutory Biodiversity Metric

Auditing and accounting for biodiversity

Calculation Tool

Open Tool

The Statutory Biodiversity Metric
Start page

Project details			
Planning authority:	Bath and North East Somerset Council		
Project name:	Englishcombe Lane		
Applicant:	Bath and North East Somerset Council		
Application type:	Full		
Planning application reference:	24/01168/REG03		
Completed by:	Joe Freemantle MSc BSc		
Date of metric completion:	Tuesday 27 August 2024		
Reviewer:	MD		
Calculation iteration:			
Planning authority reviewer:			
Date of planning authority review:			
Target % net gain:	**10%**		
Irreplaceable habitat present at baseline:	**No ✓**		
Total site area - including irreplaceable habitat area (hectares):	**1.45**	**Irreplaceable habitat site area (hectares):**	**0.00**
Total off-site area - including irreplaceable habitat area (hectares):	**N/A**	**Irreplaceable habitat area off-site (hectares):**	**N/A**

Main menu

Results

Cell style conventions	
⚠	Attention required
▲	Input error/rules and principles not met
	Use of this cell is not appropriate
	Enter data
	Automatic lookup
	Result

View all

Reset view

On-site baseline map

Insert

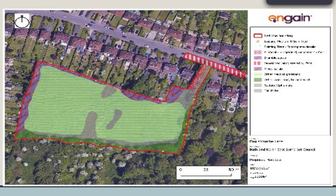

On-site post intervention map

Insert

Off-site baseline map

Insert

Off-site post intervention map

Insert

On-site baseline map reference number	

On-site post-intervention map reference number	

Off-site baseline map reference number	

Off-site post-intervention reference number	

The Statutory Biodiversity Metric
Main menu

Key

- Area habitats
- Hedgerows and lines of trees
- Watercourses

Start page

Technical data

Results

Start

1

On-site baseline

- A-1 On-site Area Habitat Baseline
- B-1 On-site Hedge Baseline
- C-1 On-site Watercourse Baseline

2

On-site post development

- A-2 On-site Area Habitat Creation
- A-3 On-site Area Habitat Enhancement
- B-2 On-site Hedge Creation
- B-3 On-site Hedge Enhancement
- C-2 On-site Watercourse Creation
- C-3 On-site Watercourse Enhancement

3

Off-site baseline

- D-1 Off-site Area Habitat Baseline
- E-1 Off-site Hedge Baseline
- F-1 Off-site Watercourse Baseline

4

Off-site post development

- D-2 Off-site Area Habitat Creation
- D-3 Off-site Area Habitat Enhancement
- E-2 Off-site Hedge Creation
- E-3 Off-site Hedge Enhancement
- F-2 Off-site Watercourse Creation
- F-3 Off-site Watercourse Enhancement

Tree helper

Tree size	Number of trees and area (ha) for each condition state					
	Poor	Area	Moderate	Area	Good	Area
Small		0.0000	103	0.4194		0.0000
Medium		0.0000	5	0.0814		0.0000
Large		0.0000		0.0000		0.0000
Very large		0.0000		0.0000		0.0000
Total	**0**	**0.0000**	**108**	**0.5008**	**0**	**0.0000**

	Target	Baseline Units	Required Units	Unit Deficit
Area habitats	10.00%	12.53	13.78	2.64 ▲
Hedgerows	10.00%	0.00	0.00	0.00
Watercourses	10.00%	0.87	0.96	0.53 ▲

Tier	Unit Shortfall by Tier	Unit Shortfall by Tier (SRM Included)
A1	3.50	7.01 ▲
A2	0.00	0.00
A3	0.00	0.00
A4	0.00	0.00
A5	0.00	0.00
H	0.00	0.00
W	0.53	1.06 ▲

HIGH

Tier	Habitat	Habitat Group	Unit Change	Losses in Tier
A5	Lakes - High alkalinity lakes	Lakes	0.00	0.00
	Lakes - Low alkalinity lakes	Lakes	0.00	
	Lakes - Marl lakes	Lakes	0.00	
	Lakes - Moderate alkalinity lakes	Lakes	0.00	
	Lakes - Peat lakes	Lakes	0.00	
A4	Grassland - Floodplain wetland mosaic and CFGM	Grassland	0.00	0.00
	Lakes - Ponds (priority habitat)	Lakes	0.00	
	Lakes - Temporary lakes ponds and pools (H3170)	Lakes	0.00	
	Sparsely vegetated land - Coastal sand dunes	Sparsely vegetated land	0.00	
	Sparsely vegetated land - Coastal vegetated shingle	Sparsely vegetated land	0.00	
	Sparsely vegetated land - Inland rock outcrop and scree habitats	Sparsely vegetated land	0.00	
	Sparsely vegetated land - Maritime cliff and slopes	Sparsely vegetated land	0.00	
	Woodland and forest - Lowland mixed deciduous woodland	Woodland and forest	0.00	
	Woodland and forest - Native pine woodlands	Woodland and forest	0.00	
	Woodland and forest - Upland mixed ashwoods	Woodland and forest	0.00	
	Woodland and forest - Upland oakwood	Woodland and forest	0.00	
	Coastal lagoons - Coastal lagoons	Coastal lagoons	0.00	
	Rocky shore - High energy littoral rock	Rocky shore	0.00	
	Rocky shore - Moderate energy littoral rock	Rocky shore	0.00	
	Rocky shore - Low energy littoral rock	Rocky shore	0.00	
	Rocky shore - Features of littoral rock	Rocky shore	0.00	
	Coastal saltmarsh - Saltmarshes and saline reedbeds	Coastal saltmarsh	0.00	
A3	Woodland and forest - Felled./Replacement for felled woodland	Woodland and forest	0.00	0.00
	Woodland and forest - Lowland beech and yew woodland	Woodland and forest	0.00	
	Woodland and forest - Upland birchwoods	Woodland and forest	0.00	
	Woodland and forest - Wet woodland	Woodland and forest	0.00	
	Intertidal sediment - Littoral mud	Intertidal sediment	0.00	
	Intertidal sediment - Littoral mixed sediments	Intertidal sediment	0.00	
	Intertidal sediment - Littoral biogenic reefs - Mussels	Intertidal sediment	0.00	
	Intertidal sediment - Littoral biogenic reefs - Sabellaria	Intertidal sediment	0.00	
	Intertidal sediment - Features of littoral sediment	Intertidal sediment	0.00	
	Intertidal sediment - Littoral muddy sand	Intertidal sediment	0.00	
	Intertidal sediment - Littoral seagrass	Intertidal sediment	0.00	
A2	Grassland - Lowland calcareous grassland	Grassland	0.00	0.00
	Grassland - Tall herb communities (H6430)	Grassland	0.00	
	Grassland - Upland calcareous grassland	Grassland	0.00	
	Heathland and shrub - Lowland Heathland	Heathland and shrub	0.00	
	Heathland and shrub - Dunes with sea buckthorn (H2160)	Heathland and shrub	0.00	
	Heathland and shrub - Upland heathland	Heathland and shrub	0.00	
	Urban - Open mosaic habitats on previously developed land	Urban	0.00	
A1	Grassland - Traditional orchards	Grassland	0.00	0.00
	Wetland - Reedbeds	Wetland	0.00	

Rule 1	Higher surplus is used to offset loss of medium distinctiveness of the same broad habitat category.
Rule 2	Remaining higher surplus is used to offset the loss of the most expensive medium credit tier of A4
Rule 3	Remaining higher surplus is used to offset the loss of the second most expensive medium credit tier of A2
Rule 4	Remaining higher surplus is used to offset the loss of the third most expensive medium credit tier A1
Rule 5	Remaining higher surplus is used to offset losses from low distinctiveness habitats

MEDIUM

	Very High + High Distinctiveness Surplus Availability		Medium Distinctiveness Losses		Rule 1	Rule 2	Rule 3	Rule 4		Final Losses in Tier
	Habitat Group	**Unit Gain Available in Broad Habitat Group**	**Habitat Group**	**Losses Requiring Offset**	**Remaining Available After Rule 1**	**Remaining Available After Rule 2**	**Remaining Available After Rule 3**	**Remaining Available After Rule 4**		
A1	Cropland	0.00	Cropland	0.00	0.00	-3.50	-3.50	-3.50	**A1**	-3.50
	Grassland	0.00	Grassland	-3.38	-3.38					
	Heathland and shrub	0.00	Heathland and shrub	-0.12	-0.12					
	Urban	0.00	Urban	0.00	0.00					
	Individual trees	0.00	Individual trees	0.00	0.00					
A2	Woodland and forest	0.00	Woodland and forest	0.00	0.00	0.00	0.00	0.00	**A2**	0.00
	Intertidal sediment	0.00	Intertidal sediment	0.00	0.00					
A4	Lakes	0.00	Lakes	0.00	0.00	0.00	0.00	0.00	**A4**	0.00
	Sparsely vegetated land	0.00	Sparsely vegetated land	0.00	0.00					
	Wetland	0.00	Wetland	0.00	0.00					
				Total Remaining Units Available	0.00	0.00	0.00	0.00		

LOW

	Net Unit Change for Low Distinctiveness Habitats	Total Unit Change for Low Distinctiveness Habitats Following Offset from Higher Distinctiveness Habitats	Units Remaining Available After Rule 5	Final Losses in Tier
A1	0.13	1.98	1.98	0.00

Hedgerows		Losses	Final Losses
H	VHD Losses Not Offset	0.00	0.00
	HD Losses Not Offset	0.00	
	MD Losses Not Offset	0.00	
	LD Losses Not Offset	0.00	
	VLD Losses Not Offset	0.00	

Watercourses		Losses	Final Losses
W	VHD Losses Not Offset	0.00	-0.45
	HD Losses Not Offset	-0.45	
	MD Losses Not Offset	0.00	
	LD Losses Not Offset	0.00	

Unit Shortfall by Tier/Module	
Tier	**Unit Shortfall**
A1	**7.01** ▲
A2	**0.00**
A3	**0.00**
A4	**0.00**
A5	**0.00**
H	**0.00**
W	**1.06** ▲

*The spatial risk multiplier has been applied to all unit shortfall values.

The Statutory Biodiversity Metric
Results

Return to start page

Headline results

Detailed results

Habitat trading summaries

Off-site summary

Irreplaceable habitats summary

Unit shortfall summary

Englishcombe Lane

Headline Results

Scroll down for final results ⚠

Return to results

On-site baseline	*Habitat units*	**12.53**		
	Hedgerow units	**0.00**		
	Watercourse units	**0.87**		
On-site post-intervention (Including habitat retention, creation & enhancement)	*Habitat units*	**11.14**		
	Hedgerow units	**0.00**		
	Watercourse units	**0.42**		
On-site net change (units & percentage)	*Habitat units*	**-1.39**	**-11.11%**	**On-site net gain is less than target set ⚠**
	Hedgerow units	**0.00**	**0.00%**	
	Watercourse units	**-0.45**	**-51.24%**	**On-site net gain is less than target set ⚠**
Off-site baseline	*Habitat units*	**0.00**		
	Hedgerow units	**0.00**		
	Watercourse units	**0.00**		
Off-site post-intervention (Including habitat retention, creation & enhancement)	*Habitat units*	**0.00**		
	Hedgerow units	**0.00**		
	Watercourse units	**0.00**		
Off-site net change (units & percentage)	*Habitat units*	**0.00**	**0.00%**	
	Hedgerow units	**0.00**	**0.00%**	
	Watercourse units	**0.00**	**0.00%**	
Combined net unit change (Including all on-site & off-site habitat retention, creation & enhancement)	*Habitat units*	**-1.39**		
	Hedgerow units	**0.00**		
	Watercourse units	**-0.45**		
Spatial risk multiplier (SRM) deductions	*Habitat units*	**0.00**		
	Hedgerow units	**0.00**		
	Watercourse units	**0.00**		

FINAL RESULTS

Total net unit change (Including all on-site & off-site habitat retention, creation & enhancement)	*Habitat units*	**-1.39**	
	Hedgerow units	**0.00**	
	Watercourse units	**-0.45**	
Total net % change (Including all on-site & off-site habitat retention, creation & enhancement)	*Habitat units*	**-11.11%**	**Total net gain achieved is less than target set ▲**
	Hedgerow units	**0.00%**	
	Watercourse units	**-51.24%**	**Total net gain achieved is less than target set ▲**
Trading rules satisfied?	**No - Check Trading Summaries ▲**		

Unit Type	Target	Baseline Units	Units Required	Unit Deficit	
Habitat units	**10.00%**	**12.53**	**13.78**	**2.64**	
Hedgerow units	**10.00%**	**0.00**	**0.00**	**0.00**	**No additional hedgerow units required to meet target ✓**
Watercourse units	**10.00%**	**0.87**	**0.96**	**0.53**	

Input errors/rule breaks present in metric ▲

Englishcombe Lane

Detailed Results

Return to results menu

Summary Figures

Net project biodiversity units (Including all on-site & off-site habitat retention / creation)	*Habitat units*	**-1.39**
	Hedgerow units	**0.00**
	Watercourse units	**-0.45**
Total project biodiversity % change (Including all on-site & off-site habitat creation + retained habitats)	*Habitat units*	**-11.11%**
	Hedgerow units	**0.00%**
	Watercourse units	**-51.24%**

Combined habitat retention and enhancement

	Habitats	Hedgerows	Watercourses
Total on-site and off-site baseline area / length	1.53	0.00	0.06
Total on-site and off-site baseline units	12.53	0.00	0.87
Total on-site and off-site baseline area / length retained	0.27	0.00	0.00
Total on-site and off-site baseline units retained	2.06	0.00	0.00
Total on-site and off-site area / length proposed for enhancement	0.41	0.00	0.00
Total on-site and off-site baseline units proposed for enhancement	3.75	0.00	0.00
Total on-site and off-site baseline area / length lost	0.85	0.00	0.06
Total on-site and off-site baseline units lost	6.72	0.00	0.87

Area Habitats

Area habitats

On-site change by broad habitat type

Habitat group	Baseline: On-site existing area	Baseline: On-site existing value	Post-development on-site: On-site proposed area	Post-development on-site: On-site proposed value	On-site change: On-site area change	On-site change: On-site unit change
Cropland	0.00	0.00	0.00	0.00	0.00	0.00
Grassland	0.93	8.53	0.43	5.15	-0.49	-3.38
Heathland and shrub	0.14	1.12	0.08	1.00	-0.05	-0.12
Lakes	0.00	0.00	0.01	0.03	0.01	0.03
Sparsely vegetated land	0.18	0.81	0.00	0.00	-0.18	-0.81
Urban	0.06	0.00	0.67	0.92	0.61	0.92
Wetland	0.00	0.00	0.00	0.00	0.00	0.00
Woodland and forest	0.15	1.35	0.25	1.91	0.11	0.57
Intertidal sediment	0.00	0.00	0.00	0.00	0.00	0.00
Coastal saltmarsh	0.00	0.00	0.00	0.00	0.00	0.00
Rocky shore	0.00	0.00	0.00	0.00	0.00	0.00
Coastal lagoons	0.00	0.00	0.00	0.00	0.00	0.00
Intertidal hard structures	0.00	0.00	0.00	0.00	0.00	0.00
Watercourse footprint	0.00	0.00	0.00	0.00	0.00	0.00
Individual trees	0.08	0.72	0.50	2.13	0.42	1.41

Off-site change by broad habitat type

Habitat group	Baseline: Off-site existing area	Baseline: Off-site existing value	Post-development off-site: Off-site proposed area	Post-development off-site: Off-site proposed value	Off-site change: Off-site area change	Off-site change: Off-site unit change
Cropland	0.00	0.00	0.00	0.00	0.00	0.00
Grassland	0.00	0.00	0.00	0.00	0.00	0.00
Heathland and shrub	0.00	0.00	0.00	0.00	0.00	0.00
Lakes	0.00	0.00	0.00	0.00	0.00	0.00
Sparsely vegetated land	0.00	0.00	0.00	0.00	0.00	0.00
Urban	0.00	0.00	0.00	0.00	0.00	0.00
Wetland	0.00	0.00	0.00	0.00	0.00	0.00
Woodland and forest	0.00	0.00	0.00	0.00	0.00	0.00
Intertidal sediment	0.00	0.00	0.00	0.00	0.00	0.00
Coastal saltmarsh	0.00	0.00	0.00	0.00	0.00	0.00
Rocky shore	0.00	0.00	0.00	0.00	0.00	0.00
Coastal lagoons	0.00	0.00	0.00	0.00	0.00	0.00
Intertidal hard structures	0.00	0.00	0.00	0.00	0.00	0.00
Watercourse footprint	0.00	0.00	0.00	0.00	0.00	0.00
Individual trees	0.00	0.00	0.00	0.00	0.00	0.00

Combined on-site and off-site change by broad habitat type

Habitat group	Baseline: Combined existing area	Baseline: Combined existing value	On-site and off-site post-development: Combined proposed area	On-site and off-site post-development: Combined proposed value	Combined change: Combined area change	Combined change: Combined unit change
Cropland	0.00	0.00	0.00	0.00	0.00	0.00
Grassland	0.93	8.53	0.43	5.15	-0.49	-3.38
Heathland and shrub	0.14	1.12	0.08	1.00	-0.05	-0.12
Lakes	0.00	0.00	0.01	0.03	0.01	0.03
Sparsely vegetated land	0.18	0.81	0.00	0.00	-0.18	-0.81
Urban	0.06	0.00	0.67	0.92	0.61	0.92
Wetland	0.00	0.00	0.00	0.00	0.00	0.00
Woodland and forest	0.15	1.35	0.25	1.91	0.11	0.57
Intertidal sediment	0.00	0.00	0.00	0.00	0.00	0.00
Coastal saltmarsh	0.00	0.00	0.00	0.00	0.00	0.00
Rocky shore	0.00	0.00	0.00	0.00	0.00	0.00
Coastal lagoons	0.00	0.00	0.00	0.00	0.00	0.00
Intertidal hard structures	0.00	0.00	0.00	0.00	0.00	0.00
Watercourse footprint	0.00	0.00	0.00	0.00	0.00	0.00
Individual trees	0.08	0.72	0.50	2.13	0.42	1.41

Combined area lost from baseline(s) by distinctiveness band

Category	Area lost (hectares)	Area lost (%)
V.High	0	
High	0	
Medium	0.6503	77
Low	0.1786	21
V.Low	0.0197	2

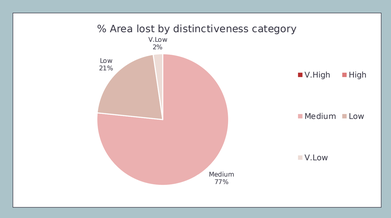

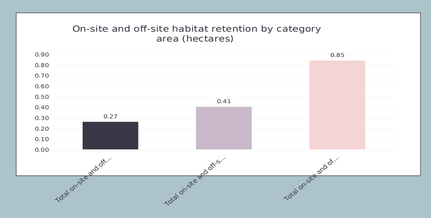

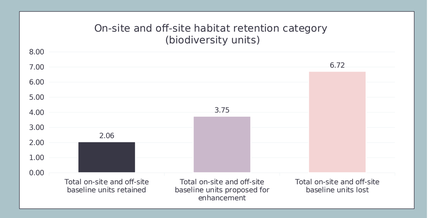

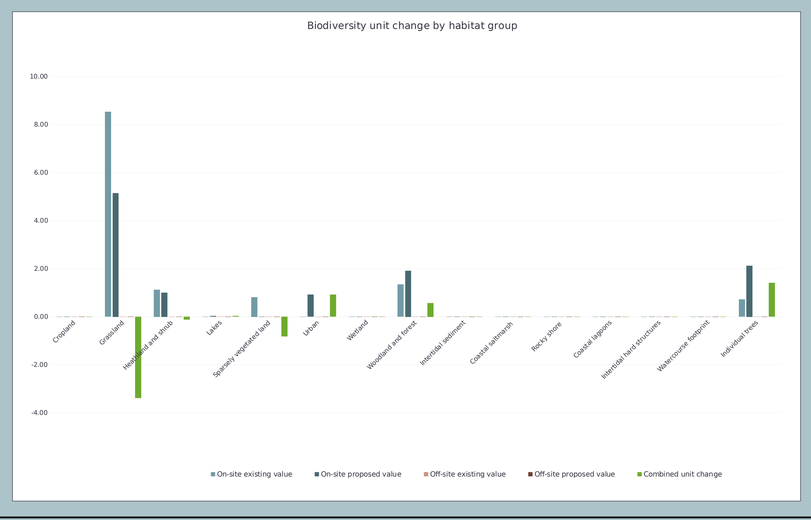

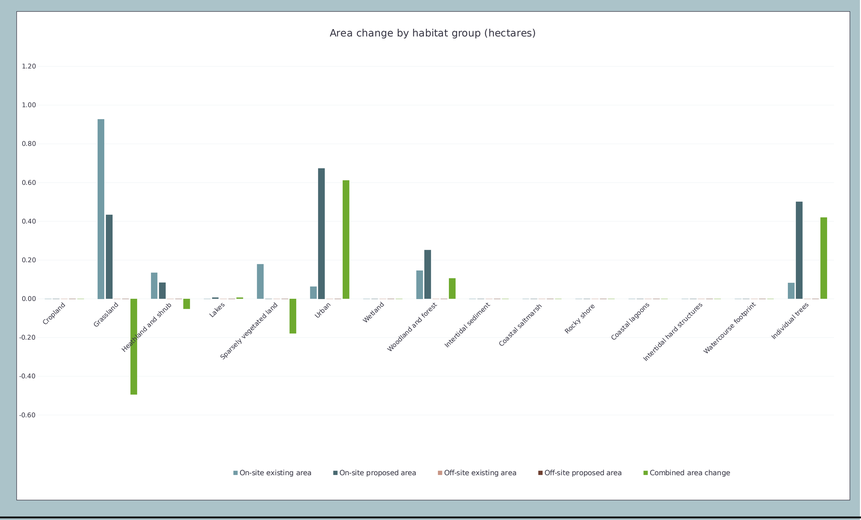

Hedgerows and Lines of Trees

Hedgerows and lines of trees

On-site change by hedgerow type

Hedgerow type	Baseline: On-site existing length	Baseline: On-site existing value	Post-development on-site: On-site proposed length	Post-development on-site: On-site proposed value	On-site change: On-site length change	On-site change: On-site unit change
Species-rich native hedgerow with trees - associated with bank or ditch	0.00	0.00	0.00	0.00	0.00	0.00
Species-rich native hedgerow with trees	0.00	0.00	0.00	0.00	0.00	0.00
Species-rich native hedgerow - associated with bank or ditch	0.00	0.00	0.00	0.00	0.00	0.00
Native hedgerow with trees - associated with bank or ditch	0.00	0.00	0.00	0.00	0.00	0.00
Species-rich native hedgerow	0.00	0.00	0.00	0.00	0.00	0.00
Native hedgerow - associated with bank or ditch	0.00	0.00	0.00	0.00	0.00	0.00
Native hedgerow with trees	0.00	0.00	0.00	0.00	0.00	0.00
Ecologically valuable line of trees	0.00	0.00	0.00	0.00	0.00	0.00
Ecologically valuable line of trees - associated with bank or ditch	0.00	0.00	0.00	0.00	0.00	0.00
Native hedgerow	0.00	0.00	0.00	0.00	0.00	0.00
Line of trees	0.00	0.00	0.00	0.00	0.00	0.00
Line of trees - associated with bank or ditch	0.00	0.00	0.00	0.00	0.00	0.00
Non-native and ornamental hedgerow	0.00	0.00	0.00	0.00	0.00	0.00

Off-site change by hedgerow type

Hedgerow type	Off-site baseline: Off-site existing length	Off-site baseline: Off-site existing value	Post-development off-site: Off-site proposed length	Post-development off-site: Off-site proposed value	Off-site change: Off-site length change	Off-site change: Off-site unit change
Species-rich native hedgerow with trees - associated with bank or ditch	0.00	0.00	0.00	0.00	0.00	0.00
Species-rich native hedgerow with trees	0.00	0.00	0.00	0.00	0.00	0.00
Species-rich native hedgerow - associated with bank or ditch	0.00	0.00	0.00	0.00	0.00	0.00
Native hedgerow with trees - associated with bank or ditch	0.00	0.00	0.00	0.00	0.00	0.00
Species-rich native hedgerow	0.00	0.00	0.00	0.00	0.00	0.00
Native hedgerow - associated with bank or ditch	0.00	0.00	0.00	0.00	0.00	0.00
Native hedgerow with trees	0.00	0.00	0.00	0.00	0.00	0.00
Ecologically valuable line of trees	0.00	0.00	0.00	0.00	0.00	0.00
Ecologically valuable line of trees - associated with bank or ditch	0.00	0.00	0.00	0.00	0.00	0.00
Native hedgerow	0.00	0.00	0.00	0.00	0.00	0.00
Line of trees	0.00	0.00	0.00	0.00	0.00	0.00
Line of trees - associated with bank or ditch	0.00	0.00	0.00	0.00	0.00	0.00
Non-native and ornamental hedgerow	0.00	0.00	0.00	0.00	0.00	0.00

Combined on-site and off-site change by hedgerow type

Hedgerow type	Baseline: Combined existing length	Baseline: Combined existing value	Post-development: Combined proposed length	Post-development: Combined proposed value	Change: Combined length change	Change: Combined unit change
Species-rich native hedgerow with trees - associated with bank or ditch	0.00	0.00	0.00	0.00	0.00	0.00
Species-rich native hedgerow with trees	0.00	0.00	0.00	0.00	0.00	0.00
Species-rich native hedgerow - associated with bank or ditch	0.00	0.00	0.00	0.00	0.00	0.00
Native hedgerow with trees - associated with bank or ditch	0.00	0.00	0.00	0.00	0.00	0.00
Species-rich native hedgerow	0.00	0.00	0.00	0.00	0.00	0.00
Native hedgerow - associated with bank or ditch	0.00	0.00	0.00	0.00	0.00	0.00
Native hedgerow with trees	0.00	0.00	0.00	0.00	0.00	0.00
Ecologically valuable line of trees	0.00	0.00	0.00	0.00	0.00	0.00
Ecologically valuable line of trees - associated with bank or ditch	0.00	0.00	0.00	0.00	0.00	0.00
Native hedgerow	0.00	0.00	0.00	0.00	0.00	0.00
Line of trees	0.00	0.00	0.00	0.00	0.00	0.00
Line of trees - associated with bank or ditch	0.00	0.00	0.00	0.00	0.00	0.00
Non-native and ornamental hedgerow	0.00	0.00	0.00	0.00	0.00	0.00

Combined length lost from baseline(s) by distinctiveness band

Category	Length lost (km)	Length lost (%)
V.High	0	
High	0	
Medium	0	
Low	0	
V.Low	0	

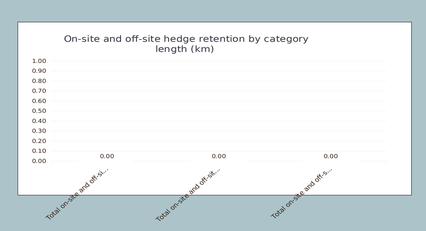

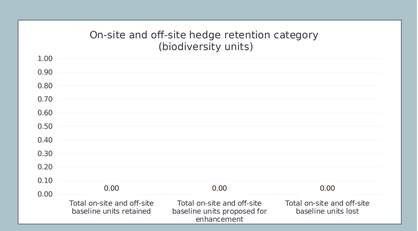

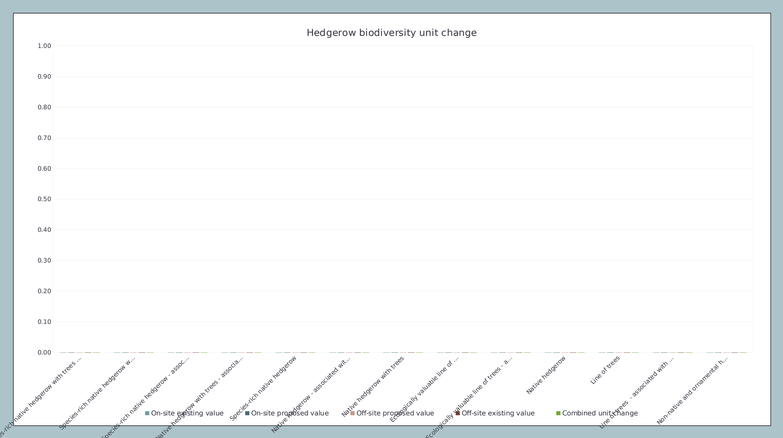

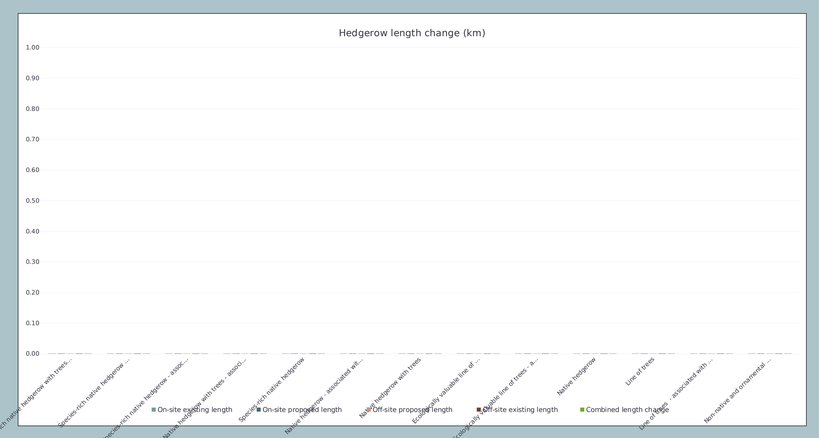

Watercourses

Watercourses

On-site change by watercourse type

Watercourse type	Baseline: On-site existing length	Baseline: On-site existing value	Post-development on site: On-site proposed length	Post-development on site: On-site proposed value	On-site Change: On-site length change	On-site Change: On-site unit change
Priority habitat	0.0	0.0	0.0	0.0	0.0	0.0
Other rivers and streams	0.1	0.9	0.1	0.4	0.1	-0.4
Ditches	0.0	0.0	0.0	0.0	0.0	0.0
Canals	0.0	0.0	0.0	0.0	0.0	0.0
Culvert	0.0	0.0	0.0	0.0	0.0	0.0

Off-site change by watercourse type

Watercourse type	Baseline: Off-site existing length	Baseline: Off-site existing value	Post development off-site: Off-site proposed length	Post development off-site: Off-site proposed value	Off-site Change: Off-site length change	Off-site Change: Off-site unit change
Priority habitat	0.0	0.0	0.0	0.0	0.0	0.0
Other rivers and streams	0.0	0.0	0.0	0.0	0.0	0.0
Ditches	0.0	0.0	0.0	0.0	0.0	0.0
Canals	0.0	0.0	0.0	0.0	0.0	0.0
Culvert	0.0	0.0	0.0	0.0	0.0	0.0

Combined on-site and off-site change by watercourse type

Watercourse type	Baseline: Combined existing length	Baseline: Combined existing value	Post-development on-site: Combined proposed length	Post-development on-site: Combined proposed value	On-site change: Combined length change	On-site change: Combined unit change
Priority habitat	0.0	0.0	0.0	0.0	0.0	0.0
Other rivers and streams	0.1	0.9	0.1	0.4	0.1	-0.4
Ditches	0.0	0.0	0.0	0.0	0.0	0.0
Canals	0.0	0.0	0.0	0.0	0.0	0.0
Culvert	0.0	0.0	0.0	0.0	0.0	0.0

Combined length lost from baseline(s) by distinctiveness band

Category	Length lost (km)	Length lost (%)
V.High	0	
High	0.063	100
Medium	0	
Low	0	

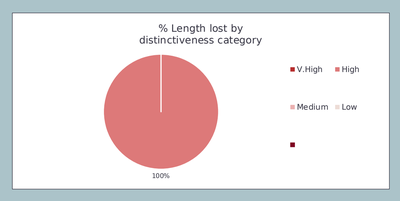



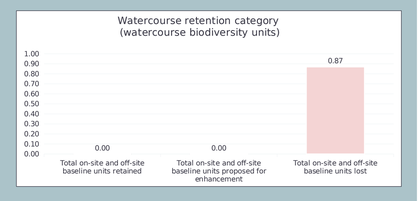

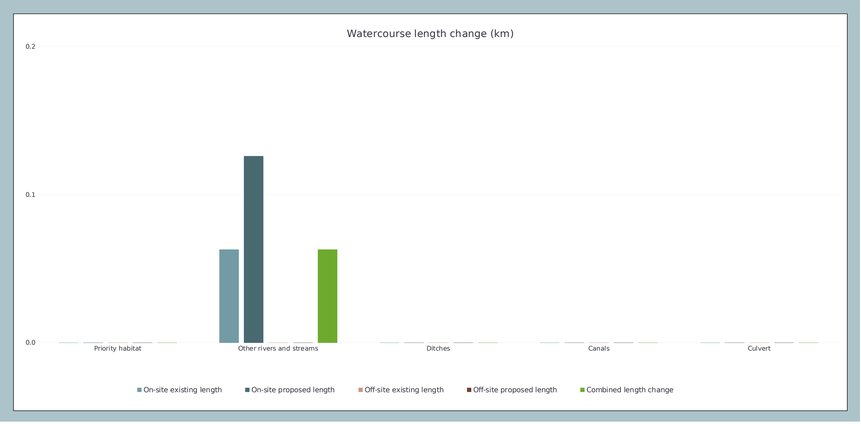

Return to results menu

Trading summary hedgerows

Trading summary watercourses

Trading Summary

Distinctiveness Group	Trading Rule	Trading Satisfied?
Very High	Same habitat required – bespoke compensation option ⚠	Yes ✓
High	Same habitat required =	Yes ✓
Medium	Same broad habitat or a higher distinctiveness habitat required (≥)	No ▲
Low	Same distinctiveness or better habitat required ≥	Yes ✓

Very High Distinctiveness

Habitat group	Group	On-site unit change	Off-site unit change	Project-wide unit change	Unit losses
Grassland - Lowland dry acid grassland	Grassland	0.00	0.00	0.00	
Grassland - Lowland meadows	Grassland	0.00	0.00	0.00	
Grassland - Upland hay meadows	Grassland	0.00	0.00	0.00	
Heathland and shrub - Mountain heaths and willow scrub	Heathland and shrub	0.00	0.00	0.00	
Lakes - Aquifer fed naturally fluctuating water bodies	Lakes	0.00	0.00	0.00	
Sparsely vegetated land - Calaminarian grasslands	Sparsely vegetated land	0.00	0.00	0.00	
Sparsely vegetated land - Limestone pavement	Sparsely vegetated land	0.00	0.00	0.00	
Wetland - Blanket bog	Wetland	0.00	0.00	0.00	
Wetland - Depressions on peat substrates (H7150)	Wetland	0.00	0.00	0.00	
Wetland - Fens (upland and lowland)	Wetland	0.00	0.00	0.00	
Wetland - Lowland raised bog	Wetland	0.00	0.00	0.00	
Wetland - Oceanic valley mire[1] (D2.1)	Wetland	0.00	0.00	0.00	
Wetland - Purple moor grass and rush pastures	Wetland	0.00	0.00	0.00	
Wetland - Transition mires and quaking bogs (H7140)	Wetland	0.00	0.00	0.00	
Woodland and forest - Wood-pasture and parkland	Woodland and forest	0.00	0.00	0.00	
Rocky shore - High energy littoral rock - on peat, clay or chalk	Rocky shore	0.00	0.00	0.00	
Rocky shore - Moderate energy littoral rock - on peat, clay or chalk	Rocky shore	0.00	0.00	0.00	
Rocky shore - Low energy littoral rock - on peat, clay or chalk	Rocky shore	0.00	0.00	0.00	
Rocky shore - Features of littoral rock - on peat, clay or chalk	Rocky shore	0.00	0.00	0.00	
Intertidal sediment - Littoral seagrass on peat, clay or chalk	Intertidal sediment	0.00	0.00	0.00	
		0.00	**0.00**	**0.00**	**0.00**

Very High Distinctiveness Summary

Very High Distinctiveness Units available to offset lower distinctiveness deficit	0.00
Remaining losses; Like for like not satisfied	0.00

High Distinctiveness

Habitat group	Group	On-site unit change	Off-site unit change	Project-wide unit change	Losses not yet accounted for
Grassland - Traditional orchards	Grassland	0.00	0.00	0.00	
Grassland - Floodplain wetland mosaic and CFGM	Grassland	0.00	0.00	0.00	
Grassland - Lowland calcareous grassland	Grassland	0.00	0.00	0.00	
Grassland - Tall herb communities (H6430)	Grassland	0.00	0.00	0.00	
Grassland - Upland calcareous grassland	Grassland	0.00	0.00	0.00	
Heathland and shrub - Lowland Heathland	Heathland and shrub	0.00	0.00	0.00	
Heathland and shrub - Dunes with sea buckthorn (H2160)	Heathland and shrub	0.00	0.00	0.00	
Heathland and shrub - Upland heathland	Heathland and shrub	0.00	0.00	0.00	
Lakes - High alkalinity lakes	Lakes	0.00	0.00	0.00	
Lakes - Low alkalinity lakes	Lakes	0.00	0.00	0.00	
Lakes - Marl lakes	Lakes	0.00	0.00	0.00	
Lakes - Moderate alkalinity lakes	Lakes	0.00	0.00	0.00	
Lakes - Peat lakes	Lakes	0.00	0.00	0.00	
Lakes - Ponds (priority habitat)	Lakes	0.00	0.00	0.00	
Lakes - Temporary lakes ponds and pools (H3170)	Lakes	0.00	0.00	0.00	
Sparsely vegetated land - Coastal sand dunes	Sparsely vegetated land	0.00	0.00	0.00	
Sparsely vegetated land - Coastal vegetated shingle	Sparsely vegetated land	0.00	0.00	0.00	
Sparsely vegetated land - Inland rock outcrop and scree habitats	Sparsely vegetated land	0.00	0.00	0.00	
Sparsely vegetated land - Maritime cliff and slopes	Sparsely vegetated land	0.00	0.00	0.00	
Urban - Open mosaic habitats on previously developed land	Urban	0.00	0.00	0.00	
Wetland - Reedbeds	Wetland	0.00	0.00	0.00	
Woodland and forest - Felled/Replacement for felled woodland	Woodland and forest	0.00	0.00	0.00	
Woodland and forest - Lowland beech and yew woodland	Woodland and forest	0.00	0.00	0.00	
Woodland and forest - Lowland mixed deciduous woodland	Woodland and forest	0.00	0.00	0.00	
Woodland and forest - Native pine woodlands	Woodland and forest	0.00	0.00	0.00	
Woodland and forest - Upland birchwoods	Woodland and forest	0.00	0.00	0.00	
Woodland and forest - Upland mixed ashwoods	Woodland and forest	0.00	0.00	0.00	
Woodland and forest - Upland oakwood	Woodland and forest	0.00	0.00	0.00	
Woodland and forest - Wet woodland	Woodland and forest	0.00	0.00	0.00	
Coastal lagoons - Coastal lagoons	Coastal lagoons	0.00	0.00	0.00	
Rocky shore - High energy littoral rock	Rocky shore	0.00	0.00	0.00	
Rocky shore - Moderate energy littoral rock	Rocky shore	0.00	0.00	0.00	
Rocky shore - Low energy littoral rock	Rocky shore	0.00	0.00	0.00	
Rocky shore - Features of littoral rock	Rocky shore	0.00	0.00	0.00	
Intertidal sediment - Littoral mud	Intertidal sediment	0.00	0.00	0.00	
Intertidal sediment - Littoral mixed sediments	Intertidal sediment	0.00	0.00	0.00	
Coastal saltmarsh - Saltmarshes and saline reedbeds	Coastal saltmarsh	0.00	0.00	0.00	
Intertidal sediment - Littoral biogenic reefs - Mussels	Intertidal sediment	0.00	0.00	0.00	
Intertidal sediment - Littoral biogenic reefs - Sabellaria	Intertidal sediment	0.00	0.00	0.00	
Intertidal sediment - Features of littoral sediment	Intertidal sediment	0.00	0.00	0.00	
Intertidal sediment - Littoral muddy sand	Intertidal sediment	0.00	0.00	0.00	
Intertidal sediment - Littoral seagrass	Intertidal sediment	0.00	0.00	0.00	
		0.00	**0.00**	**0.00**	**0.00**

High Distinctiveness Summary

High Distinctiveness Units available to offset lower distinctiveness deficit	0.00
Remaining losses; Like for like not satisfied	0.00

Medium Distinctiveness

Habitat group	Group	On-site unit change	Off-site unit change	Project wide unit change	Cumulative broad habitat change
Cropland - Arable field margins cultivated annually	Cropland	0.00	0.00	0.00	0.00
Cropland - Arable field margins game bird mix	Cropland	0.00	0.00	0.00	
Cropland - Arable field margins pollen and nectar	Cropland	0.00	0.00	0.00	
Cropland - Arable field margins tussocky	Cropland	0.00	0.00	0.00	
Grassland - Other lowland acid grassland	Grassland	0.00	0.00	0.00	-3.38 ⚠
Grassland - Other neutral grassland	Grassland	-3.38	0.00	-3.38	
Grassland - Upland acid grassland	Grassland	0.00	0.00	0.00	
Heathland and shrub - Blackthorn scrub	Heathland and shrub	0.00	0.00	0.00	-0.12 ⚠
Heathland and shrub - Bramble scrub	Heathland and shrub	-0.11	0.00	-0.11	
Heathland and shrub - Gorse scrub	Heathland and shrub	0.00	0.00	0.00	
Heathland and shrub - Hawthorn scrub	Heathland and shrub	0.00	0.00	0.00	
Heathland and shrub - Willow scrub	Heathland and shrub	0.00	0.00	0.00	
Heathland and shrub - Hazel scrub	Heathland and shrub	0.00	0.00	0.00	
Heathland and shrub - Mixed scrub	Heathland and shrub	-0.01	0.00	-0.01	
Lakes - Ponds (non-priority habitat)	Lakes	0.00	0.00	0.00	0.00
Lakes - Reservoirs	Lakes	0.00	0.00	0.00	
Sparsely vegetated land - Other inland rock and scree	Sparsely vegetated land	0.00	0.00	0.00	0.00
Urban - Cemeteries and churchyards	Urban	0.00	0.00	0.00	0.00
Urban - Biodiverse green roof	Urban	0.00	0.00	0.00	
Individual trees - Urban tree	Individual trees	1.41	0.00	1.41	1.41 ✓
Individual trees - Rural tree	Individual trees	0.00	0.00	0.00	
Woodland and forest - Other Scot's pine woodland	Woodland and forest	0.00	0.00	0.00	0.57 ✓
Woodland and forest - Other woodland; broadleaved	Woodland and forest	0.57	0.00	0.57	
Woodland and forest - Other woodland; mixed	Woodland and forest	0.00	0.00	0.00	
Intertidal sediment - Littoral coarse sediment	Intertidal sediment	0.00	0.00	0.00	0.00
Intertidal sediment - Littoral sand	Intertidal sediment	0.00	0.00	0.00	
Intertidal hard structures - Artificial hard structures with integrated greening of grey infrastructure (IGGI)	Intertidal hard structures	0.00	0.00	0.00	
		-1.52	**0.00**	**-1.52**	

Medium Distinctiveness Summary

Medium Distinctiveness Units available to offset Lower Distinctiveness Deficit	1.98 ✓
Medium Distinctiveness Broad Habitat losses to be offset by trading up	-3.50 ⚠
Higher Distinctiveness Surplus Units minus Medium Distinctiveness Broad Habitat Deficit	-3.50 ⚠
Cumulative surplus of units	-1.52 ⚠

Low Distinctiveness

Habitat group	Group	On-site unit change	Off-site unit change	Project wide unit change
Cropland - Cereal crops	Cropland	0.00	0.00	0.00
Cropland - Horticulture	Cropland	0.00	0.00	0.00
Cropland - Intensive orchards	Cropland	0.00	0.00	0.00
Cropland - Non-cereal crops	Cropland	0.00	0.00	0.00
Cropland - Temporary grass and clover leys	Cropland	0.00	0.00	0.00
Cropland - Winter stubble	Cropland	0.00	0.00	0.00
Grassland - Modified grassland	Grassland	0.00	0.00	0.00
Grassland - Bracken	Grassland	0.00	0.00	0.00
Heathland and shrub - Rhododendron scrub	Heathland and shrub	0.00	0.00	0.00
Lakes - Ornamental lake or pond	Lakes	0.03	0.00	0.03 ✓
Sparsely vegetated land - Ruderal/ephemeral	Sparsely vegetated land	-0.06	0.00	-0.06 ⚠
Sparsely vegetated land - Tall forbs	Sparsely vegetated land	-0.75	0.00	-0.75 ⚠
Urban - Bioswale	Urban	0.02	0.00	0.02 ✓
Urban - Bare ground	Urban	0.00	0.00	0.00
Urban - Allotments	Urban	0.00	0.00	0.00
Urban - Facade-bound green wall	Urban	0.00	0.00	0.00
Urban - Ground based green wall	Urban	0.00	0.00	0.00
Urban - Ground level planters	Urban	0.00	0.00	0.00
Urban - Other green roof	Urban	0.00	0.00	0.00
Urban - Intensive green roof	Urban	0.88	0.00	0.88 ✓
Urban - Introduced shrub	Urban	0.00	0.00	0.00
Urban - Rain garden	Urban	0.01	0.00	0.01 ✓
Urban - Actively worked sand pit quarry or open cast mine	Urban	0.00	0.00	0.00
Urban - Sustainable drainage system	Urban	0.00	0.00	0.00
Urban - Vacant or derelict land	Urban	0.00	0.00	0.00
Urban - Vegetated garden	Urban	0.00	0.00	0.00
Woodland and forest - Other coniferous woodland	Woodland and forest	0.00	0.00	0.00
Coastal saltmarsh - Artificial saltmarshes and saline reedbeds	Coastal saltmarsh	0.00	0.00	0.00
Intertidal sediment - Artificial littoral coarse sediment	Intertidal sediment	0.00	0.00	0.00
Intertidal sediment - Artificial littoral mud	Intertidal sediment	0.00	0.00	0.00
Intertidal sediment - Artificial littoral sand	Intertidal sediment	0.00	0.00	0.00
Intertidal sediment - Artificial littoral muddy sand	Intertidal sediment	0.00	0.00	0.00
Intertidal sediment - Artificial littoral mixed sediments	Intertidal sediment	0.00	0.00	0.00
Intertidal sediment - Artificial littoral seagrass	Intertidal sediment	0.00	0.00	0.00
Intertidal sediment - Artificial littoral biogenic reefs	Intertidal sediment	0.00	0.00	0.00
Intertidal hard structures - Artificial hard structures	Intertidal hard structures	0.00	0.00	0.00
Intertidal hard structures - Artificial features of hard structures	Intertidal hard structures	0.00	0.00	0.00
Heathland and shrub - Other sea buckthorn scrub	Heathland and shrub	0.00	0.00	0.00
		0.13	**0.00**	**0.13**

Low Distinctiveness Summary

Low Distinctiveness net change in units	0.13 ✓
Cumulative surplus of units	0.13 ✓

Return to results menu

Trading summary area

Trading summary watercourses

Trading Summary

Distinctiveness Group	Trading Rule	Trading Satisfied?
Very High	Same habitat required =	Yes ✓
High	Like for like or better	Yes ✓
Medium	Same distinctiveness or better habitat required	Yes ✓
Low	Same distinctiveness or better habitat required	Yes ✓
Very Low	Same distinctiveness or better habitat required	Yes ✓

Very High Distinctiveness

Habitat group	On-site unit change	Off-site unit change	Project-wide unit change
Species-rich native hedgerow with trees - associated with bank or ditch	0.00	0.00	0.00
	0.00	0.00	0.00

Very High Distinctiveness Summary

Very High Distinctiveness Units available to offset lower distinctiveness deficit	0.00
Remaining losses; Like for like not satisfied	0.00

High Distinctiveness

Habitat group	On-site unit change	Off-site unit change	Project wide unit change
Species-rich native hedgerow with trees	0.00	0.00	0.00
Species-rich native hedgerow - associated with bank or ditch	0.00	0.00	0.00
Native hedgerow with trees - associated with bank or ditch	0.00	0.00	0.00
	0.00	0.00	0.00

High Distinctiveness Summary

High Distinctiveness Units available to offset lower distinctiveness deficit	0.00
High Distinctiveness losses to be offset by trading up	0.00
Higher Distinctiveness surplus units minus any high distinctiveness deficit	0.00

Medium Distinctiveness

Habitat group	On-site unit change	Off-site unit change	Project wide unit change
Species-rich native hedgerow	0.00	0.00	0.00
Native hedgerow - associated with bank or ditch	0.00	0.00	0.00
Native hedgerow with trees	0.00	0.00	0.00
Ecologically valuable line of trees	0.00	0.00	0.00
Ecologically valuable line of trees - associated with bank or ditch	0.00	0.00	0.00
	0.00	0.00	0.00

Medium Distinctiveness Summary

Units available from higher distinctiveness habitats	0.00
Medium Distinctiveness net change in units	0.00
Cumulative availability of units	0.00

Low Distinctiveness

Habitat group	On-site unit change	Off-site unit change	Project wide unit change
Native hedgerow	0.00	0.00	0.00
Line of trees	0.00	0.00	0.00
Line of trees - associated with bank or ditch	0.00	0.00	0.00
	0.00	0.00	0.00

Low Distinctiveness Summary

Low Distinctiveness net change in units	0.00
Cumulative availability of units	0.00

Very Low Distinctiveness

Habitat group	On-site unit change	Off-site unit change	Project wide unit change
Non-native and ornamental hedgerow	0.00	0.00	0.00
	0.00	0.00	0.00

Very Low Distinctiveness Summary

Very Low Distinctiveness net change in units	0.00
Cumulative availability of units	0.00

Return to results menu

Trading summary area

Trading summary hedgerows

Trading Summary

Distinctiveness Group	Trading Rule	Trading Satisfied?
Very High	Same habitat required - bespoke compensation option ⚠	Yes ✓
High	Same habitat required =	No ▲
Medium	Same habitat required =	Yes ✓
Low	Better distinctiveness habitat required	Yes ✓

Very High Distinctiveness

Habitat group	On-site unit change	Off-site unit change	Project-wide unit change
Priority habitat	0.00	0.00	0.00
	0.00	0.00	0.00

Very High Distinctiveness Summary

Very High Distinctiveness Units available to offset lower distinctiveness deficit	0.00
Remaining losses; Like for like not satisfied	0.00

High Distinctiveness

Habitat group	On-site unit change	Off-site unit change	Project-wide unit change
Other rivers and streams	-0.45	0.00	-0.45 ▲
	-0.45	0.00	-0.45

High Distinctiveness Summary

High Distinctiveness Units available to offset lower distinctiveness deficit	0.00
Remaining losses; Like for like not satisfied	-0.45 ▲

Medium Distinctiveness

Habitat group	On-site unit change	Off-site unit change	Project wide unit change
Ditches	0.00	0.00	0.00
Canals	0.00	0.00	0.00
	0.00	0.00	0.00

Medium Distinctiveness Summary

Medium Distinctiveness Units available to offset Lower Distinctiveness Deficit	0.00
Remaining losses; Like for like not satisfied	0.00

Low Distinctiveness

Habitat group	On-site unit change	Off-site unit change	Project wide unit change
Culvert	0.00	0.00	0.00
	0.00	0.00	0.00

Low Distinctiveness Summary

Low Distinctiveness net change in units	0.00
Cumulative availability of units	0.00

Summary of sites providing area habitat unit gains

Gain site reference	Off-site units baseline	Off-site units retained	Off-site units enhanced	Off-site units created	Off-site unit change per gain site (pre-SRM)	Off-site unit change per gain site (post-SRM)

Summary of sites providing hedgerow unit gains

Gain site reference	Off-site units baseline	Off-site units retained	Off-site units enhanced	Off-site units created	Off-site unit change per gain site (pre-SRM)	Off-site unit change per gain site (post-SRM)

Summary of sites providing watercourse unit gains

Gain site reference	Off-site units baseline	Off-site units retained	Off-site units enhanced	Off-site units created	Off-site unit change per gain site (pre-SRM)	Off-site unit change per gain site (post-SRM)

Irreplaceable area habitats on-site

For further information please refer to the irreplaceable habitats section of the metric user guide. This sheet is autopopulated from the A1 on-site habitat baseline tab, with the exception of irreplaceable habitat name.

Habitat reference	Metric habitat type	Irreplaceable habitat name	Total area at baseline	Area retained	Area enhanced	Area lost	Bespoke compensation agreed for losses?	User comments	Planning authority comments	Habitat reference number

Project Name: Englishcombe Lane Map Reference:

A-1 On-Site Habitat Baseline

Condense / Show Columns | Condense / Show Rows | Main Menu

Area habitat summary	
Total Net Unit Change	-1.39
Total Net % Change	-11.11%
Trading Rules Satisfied	No - check trading summaries ▲

	Existing area habitats				Distinctiveness		Condition		Strategic significance				Ecological baseline							Comments		
Ref	Broad Habitat	Habitat Type	Irreplaceable habitat	Area (hectares)	Distinctiveness	Score	Condition	Score	Strategic significance	Strategic significance	Strategic significance multiplier	Required Action to Meet Trading Rules	Total habitat units	Area retained	Area enhanced	Baseline units retained	Baseline units enhanced	Area habitat lost	Units lost	Bespoke compensation agreed for losses of VHDH or irreplaceable habitat	User comments	Planning authority comments	Habitat reference number
1	Grassland	Other neutral grassland	No	0.5749	Medium	4	Moderate	2	Formally identified in local strategy	High strategic significance	1.15	Same broad habitat or a higher distinctiveness habitat required (≥)	5.29	0	0	0.00	0.00	0.57	5.29				Ne
2	Grassland	Other neutral grassland	No	0.3331	Medium	4	Moderate	2	Formally identified in local strategy	High strategic significance	1.15	Same broad habitat or a higher distinctiveness habitat required (≥)	3.06	0	0.3331	0.00	3.06	0.00	0.00				Ne
3	Grassland	Other neutral grassland	No	0.0167	Medium	4	Moderate	2	Formally identified in local strategy	High strategic significance	1.15	Same broad habitat or a higher distinctiveness habitat required (≥)	0.15	0	0.0167	0.00	0.15	0.00	0.00				Ne
4	Grassland	Other neutral grassland	No	0.0026	Medium	4	Moderate	2	Formally identified in local strategy	High strategic significance	1.15	Same broad habitat or a higher distinctiveness habitat required (≥)	0.02	0	0.0026	0.00	0.02	0.00	0.00				Ne
5	Heathland and shrub	Bramble scrub	No	0.0152	Medium	4	Condition Assessment N/A	1	Location ecologically desirable but not in local strategy	Medium strategic significance	1.1	Same broad habitat or a higher distinctiveness habitat required (≥)	0.07	0	0	0.00	0.00	0.02	0.07				Ne
6	Heathland and shrub	Bramble scrub	No	0.0093	Medium	4	Condition Assessment N/A	1	Location ecologically desirable but not in local strategy	Medium strategic significance	1.1	Same broad habitat or a higher distinctiveness habitat required (≥)	0.04	0	0.0093	0.00	0.04	0.00	0.00				Ne
7	Heathland and shrub	Mixed scrub	No	0.0599	Medium	4	Moderate	2	Formally identified in local strategy	High strategic significance	1.15	Same broad habitat or a higher distinctiveness habitat required (≥)	0.55	0	0	0.00	0.00	0.06	0.55				Ne
8	Heathland and shrub	Mixed scrub	No	0.0005	Medium	4	Moderate	2	Formally identified in local strategy	High strategic significance	1.15	Same broad habitat or a higher distinctiveness habitat required (≥)	0.00	0	0.0005	0.00	0.00	0.00	0.00				Ne
9	Heathland and shrub	Mixed scrub	No	0.0501	Medium	4	Moderate	2	Formally identified in local strategy	High strategic significance	1.15	Same broad habitat or a higher distinctiveness habitat required (≥)	0.46	0	0.0501	0.00	0.46	0.00	0.00				Ne
10	Sparsely vegetated land	Ruderal/Ephemeral	No	0.0141	Low	2	Moderate	2	Location ecologically desirable but not in local strategy	Medium strategic significance	1.1	Same distinctiveness or better habitat required ≥	0.06	0	0	0.00	0.00	0.01	0.06				Ne
11	Sparsely vegetated land	Tall forbs	No	0.131	Low	2	Moderate	2	Formally identified in local strategy	High strategic significance	1.15	Same distinctiveness or better habitat required ≥	0.60	0	0	0.00	0.00	0.13	0.60				Ne
12	Sparsely vegetated land	Tall forbs	No	0.0335	Low	2	Moderate	2	Location ecologically desirable but not in local strategy	Medium strategic significance	1.1	Same distinctiveness or better habitat required ≥	0.15	0	0	0.00	0.00	0.03	0.15				Ne
13	Urban	Artificial unvegetated, unsealed surface	No	0.0197	V.Low	0	N/A - Other	0	Area/compensation not in local strategy/ no local strategy	Low Strategic Significance	1	Compensation Not Required	0.00	0	0	0.00	0.00	0.02	0.00				Ne
14	Urban	Developed land; sealed surface	No	0.0432	V.Low	0	N/A - Other	0	Area/compensation not in local strategy/ no local strategy	Low Strategic Significance	1	Compensation Not Required	0.00	0.0432	0	0.00	0.00	0.00	0.00				Ne
15	Woodland and forest	Other woodland; broadleaved	No	0.1462	Medium	4	Moderate	2	Formally identified in local strategy	High strategic significance	1.15	Same broad habitat or a higher distinctiveness habitat required (≥)	1.35	0.1459	0	1.34	0.00	0.00	0.00				Ne
16	Individual trees	Urban tree	No	0.0814	Medium	4	Moderate	2	Location ecologically desirable but not in local strategy	Medium strategic significance	1.1	Same broad habitat or a higher distinctiveness habitat required (≥)	0.72	0.0814		0.72	0.00	0.00	0.00				Ne
		Total habitat area		1.53									12.53	0.27	0.41	2.06	3.75	0.85	6.72				
		Site Area (Excluding area of individual trees, green walls, intertidal hard structures)		1.45																			

Total area lost (excluding area of individual trees, green walls and intertidal hard structures)	0.85

M² to hectares conversion tool:	Select a unit	Hectares	M²

Project Name: Englishcombe Lane **Map Reference:**

A-2 On-Site Habitat Creation

Condense / Show Columns

Condense / Show Rows

Main Menu

Area habitat summary	
Total Net Unit Change	-1.39
Total Net % Change	-11.11%
Trading Rules Satisfied	No - check trading summaries ▲
Area Check	Area Acceptable ✓

				Distinctiveness		Condition		Strategic significance			Post intervention habitats: Temporal multiplier						Difficulty multipliers					Comments		
Ref	Broad Habitat	Proposed habitat	Area (hectares)	Distinctiveness	Score	Condition	Score	Strategic significance	Strategic significance	Strategic significance multiplier	Standard time to target condition (years)	Habitat created in advance (years)	Delay in starting habitat creation (years)	Standard or adjusted time to target condition	Final time to target condition (years)	Final time to target multiplier	Standard difficulty of creation	Applied difficulty multiplier	Final difficulty of creation	Difficulty multiplier applied	Habitat units delivered	User comments	Planning authority comments	Habitat reference number
1	Grassland	Other neutral grassland	0.0766	Medium	4	Good	3	Formally identified in local strategy	High strategic significance	1.15	10	0	0	Standard time to target condition applied	10	0.700	Low	Standard difficulty applied	Low	1	0.74			
2	Grassland	Other neutral grassland	0.0067	Medium	4	Good	3	Formally identified in local strategy	High strategic significance	1.15	10	0	0	Standard time to target condition applied	10	0.700	Low	Standard difficulty applied	Low	1	0.06			
3	Heathland and shrub	Mixed scrub	0.0066	Medium	4	Good	3	Formally identified in local strategy	High strategic significance	1.15	10	0	0	Standard time to target condition applied	10	0.700	Low	Standard difficulty applied	Low	1	0.06			
4	Heathland and shrub	Mixed scrub	0.0176	Medium	4	Good	3	Formally identified in local strategy	High strategic significance	1.15	10	0	0	Standard time to target condition applied	10	0.700	Low	Standard difficulty applied	Low	1	0.17			
5	Lakes	Ornamental lake or pond	0.0068	Low	2	Moderate	2	Location ecologically desirable but not in local strategy	Medium strategic significance	1.1	3	0	0	Standard time to target condition applied	3	0.899	Low	Standard difficulty applied	Low	1	0.03			
6	Urban	Bioswale	0.0052	Low	2	Good	3	Location ecologically desirable but not in local strategy	Medium strategic significance	1.1	3	0	0	Standard time to target condition applied	3	0.899	Medium	Standard difficulty applied	Medium	0.67	0.02			
7	Urban	Developed land; sealed surface	0.4596	V.Low	0	N/A - Other	0	Area/compensation not in local strategy/ no local strategy	Low Strategic Significance	1	0	0	0	Standard time to target condition applied	0	1.000	Low	Standard difficulty applied	Low	1	0.00			
8	Urban	Intensive green roof	0.1597	Low	2	Good	3	Location ecologically desirable but not in local strategy	Medium strategic significance	1.1	5	0	0	Standard time to target condition applied	5	0.837	Low	Standard difficulty applied	Low	1	0.88			
9	Urban	Rain garden	0.0036	Low	2	Moderate	2	Location ecologically desirable but not in local strategy	Medium strategic significance	1.1	3	0	0	Standard time to target condition applied	3	0.899	Low	Standard difficulty applied	Low	1	0.01			
10	Woodland and forest	Other woodland; broadleaved	0.1062	Medium	4	Moderate	2	Formally identified in local strategy	High strategic significance	1.15	15	0	0	Standard time to target condition applied	15	0.586	Low	Standard difficulty applied	Low	1	0.57			
11	Individual trees	Urban tree	0.4194	Medium	4	Moderate	2	Location ecologically desirable but not in local strategy	Medium strategic significance	1.1	27	0	0	Standard time to target condition applied	27	0.382	Low	Standard difficulty applied	Low	1	1.41			

Total habitat area	1.27
Site Area (Excluding area of individual trees, green walls, intertidal hard structures)	0.85
Total Units	3.97

M² to hectares conversion tool:	Select a unit	Hectares	M²

Project Name: Englishcombe Lane **Map Reference:**

A-3 On-Site Habitat Enhancement

Condense / Show Columns | Condense / Show Rows

Main Menu

Area habitat summary	
Total Net Unit Change	-1.10
Total Net % Change	-11.11%
Trading Rules Satisfied	No - check trading summaries ▲

Change in broad habitat type detected. Check compliance with guidance ⚠

	Baseline habitats										Proposed Habitat (Broad habitat pre-populated but can be overridden)		Change in distinctiveness and condition			Post intervention habitats																								Comments		
																					Strategic significance			Temporal risk multiplier						Difficulty risk multipliers											
Baseline ref	Baseline habitat	Total habitat area (hectares)	Baseline distinctiveness band	Baseline distinctiveness score	Baseline condition category	Baseline condition score	Baseline strategic significance category	Baseline strategic significance score	Baseline habitat units	Required Action to Meet Trading Rules	Proposed Broad Habitat	Proposed habitat	Distinctiveness change	Condition change	Area (hectares)	Distinctiveness	Score	Condition	Score	Strategic significance	Strategic significance	Strategic significance multiplier	Standard time to target condition (years)	Habitat enhanced in advance (years)	Delay in starting habitat enhancement (years)	Standard or adjusted time to target condition	Final time to target condition (years)	Final time to target multiplier	Standard difficulty of enhancement	Applied difficulty multiplier	Final difficulty of enhancement	Difficulty multiplier applied	Habitat units delivered	User comments	Planning authority comments	Habitat reference number
2	Grassland - Other neutral grassland	0.3331	Medium	4	Moderate	2	High strategic significance	1.15	3.06	Same broad habitat or a higher distinctiveness habitat required (a)	Grassland	Other neutral grassland	Medium - Medium	Moderate - Good	0.3331	Medium	4	Good	3	Formally identified in local strategy	High strategic significance	1.15	10	0	0	Standard time to target condition applied	10	0.700	Low	Standard difficulty applied	Low	1	4.14			
3	Grassland - Other neutral grassland	0.0167	Medium	4	Moderate	2	High strategic significance	1.15	0.15	Same broad habitat or a higher distinctiveness habitat required (a)	Grassland	Other neutral grassland	Medium - Medium	Moderate - Good	0.0167	Medium	4	Good	3	Location ecologically desirable but not in local strategy	Medium strategic significance	1.1	10	0	0	Standard time to target condition applied	10	0.700	Low	Standard difficulty applied	Low	1	0.20			
4	Grassland - Other neutral grassland	0.0026	Medium	4	Moderate	2	High strategic significance	1.15	0.02	Same broad habitat or a higher distinctiveness habitat required (a)	Urban	Rain garden	Error - Trading rules not satisfied ▲	Error Trading Down ▲	0.0026	Low	2	Moderate	2	Location ecologically desirable but not in local strategy	Medium strategic significance	1.1	Check Data ⚠	0	0	Check Data ⚠	Check Data ⚠		Low	Standard difficulty applied	Low	Check Data ⚠				
6	Heathland and shrub - Bramble scrub	0.0093	Medium	4	Condition Assessment N/A	1	Medium strategic significance	1.1	0.04	Same broad habitat or a higher distinctiveness habitat required (a)	Heathland and shrub	Mixed scrub	Medium - Medium	Condition Assessment N/A - Good	0.0093	Medium	4	Good	3	Formally identified in local strategy	High strategic significance	1.15	10	0	0	Standard time to target condition applied	10	0.700	Low	Standard difficulty applied	Low	1	0.10			
8	Heathland and shrub - Mixed scrub	0.0005	Medium	4	Moderate	2	High strategic significance	1.15	0.00	Same broad habitat or a higher distinctiveness habitat required (a)	Grassland	Other neutral grassland	Medium - Medium	Moderate - Good	0.0005	Medium	4	Good	3	Formally identified in local strategy	High strategic significance	1.15	10	0	0	Standard time to target condition applied	10	0.700	Low	Standard difficulty applied	Low	1	0.01			
9	Heathland and shrub - Mixed scrub	0.0501	Medium	4	Moderate	2	High strategic significance	1.15	0.46	Same broad habitat or a higher distinctiveness habitat required (a)	Heathland and shrub	Mixed scrub	Medium - Medium	Moderate - Good	0.0501	Medium	4	Good	3	Formally identified in local strategy	High strategic significance	1.15	3	0	0	Standard time to target condition applied	3	0.899	Low	Standard difficulty applied	Low	1	0.67			
														Total habitat area	0.43																		5.11			

Project Name: Englishcombe Lane	Map Reference:
D-1 Off-Site Habitat Baseline	

[redacted]

Area habitat summary	
Total Net Unit Change	-1.39
Total Net % Change	-11.11%
Trading Rules Satisfied	No - check trading summaries ▲

	Existing area habitats				Distinctiveness		Condition		Strategic significance				Spatial risk multiplier	Ecological baseline								Comments			
Ref	Broad habitat	Habitat type	Irreplaceable habitat	Area (hectares)	Distinctiveness	Score	Condition	Score	Strategic significance	Strategic significance	Strategic significance multiplier	Required Action to Meet Trading Rules	Spatial risk category	Total habitat units	Area retained	Area enhanced	Baseline units retained	Baseline units enhanced	Area lost	Units lost	Bespoke compensation agreed for losses of VHDH or irreplaceable habitat	User comments	Planning authority comments	Habitat reference	Off-site reference
1																									
2																									
3																									
4																									
5																									
6																									
7																									
8																									
9																									
10																									
11																									
12																									
13																									
14																									
15																									
16																									
17																									
18																									
19																									
20																									
21																									
22																									
23																									
24																									
25																									
26																									
27																									
28																									
29																									
30																									
31																									
32																									
33																									
34																									
35																									
36																									
37																									
38																									
39																									
40																									
41																									
42																									
43																									
44																									
45																									
46																									
47																									
48																									
49																									
50																									
51																									
52																									
53																									
54																									
55																									
56																									
57																									
58																									
59																									
60																									
61																									
62																									
63																									
64																									
65																									
66																									
67																									
68																									
69																									
70																									
71																									
72																									
73																									
74																									
75																									
76																									
77																									
78																									
79																									
80																									
81																									
82																									
83																									
84																									
85																									
86																									
87																									
88																									
89																									
90																									
91																									
92																									
93																									
94																									
95																									
96																									
97																									
98																									
99																									
100																									
101																									
102																									
103																									
104																									
105																									
106																									
107																									
108																									
109																									
110																									
111																									
112																									
113																									
114																									
115																									
116																									
117																									
118																									
119																									
120																									
121																									
122																									
123																									
124																									
125																									
126																									
127																									
128																									
129																									
130																									
131																									
132																									
133																									
134																									
135																									
136																									
137																									
138																									
139																									
140																									
141																									
142																									
143																									
144																									
145																									
146																									
147																									
148																									
149																									
150																									
151																									
152																									
153																									
154																									
155																									
156																									
157																									
158																									
159																									
160																									
161																									
162																									
163																									
164																									
165																									
166																									
167																									
168																									
169																									
170																									
171																									
172																									
173																									
174																									
175																									
176																									
177																									
178																									
179																									
180																									
181																									
182																									
183																									
184																									
185																									
186																									
187																									
188																									
189																									
190																									
191																									
192																									
193																									
194																									
195																									
196																									
197																									
198																									
199																									
200																									
201																									
202																									
203																									
204																									
205																									
206																									
207																									
208																									
209																									
210																									
211																									
212																									
213																									
214																									
215																									
216																									
217																									
218																									
219																									
220																									
221																									
222																									
223																									
224																									
225																									
226																									
227																									
228																									
229																									
230																									
231																									
232																									
233																									
234																									
235																									
236																									
237																									
238																									
239																									
240																									
241																									
242																									
243																									
244																									
245																									
246																									
247																									
248																									
			Total habitat area	0.00										0.00	0.00	0.00	0.00	0.00	0.00	0.00					

Site Area (Excluding area of individual trees, green walls, intertidal hard structures)	0.00

M² to hectares conversion tool:	Select a unit	Hectares	M²

Total area lost (excluding area of individual trees, green walls and intertidal hard structures)	0.00

Project Name: Englishcombe Lane **Map Reference:**

D-2 Off-Site Habitat Creation

Condense / Show Columns | Condense / Show Rows

Main Menu

Area habitat summary	
Total Net Unit Change	-1.39
Total Net % Change	-11.11%
Trading Rules Satisfied	No - check trading summaries ▲
Area Check	Area Acceptable ✓

							Post intervention habitats																		
								Strategic significance			Temporal risk multiplier						Difficulty risk multipliers				Spatial risk multiplier		Comments				
Ref	Broad Habitat	Proposed habitat	Area (hectares)	Distinctiveness	Score	Condition	Score	Strategic significance	Strategic significance	Strategic significance multiplier	Standard time to target condition (years)	Habitat created in advance (years)	Delay in starting habitat creation (years)	Standard or adjusted time to target condition	Final time to target condition (years)	Final time to target multiplier	Standard difficulty of creation	Applied difficulty multiplier	Final difficulty of creation	Difficulty multiplier applied	Spatial risk category	Habitat units delivered	User comments	Planning authority comments	Habitat reference	Off-site reference	Baseline Ref
1																											
2																											
3																											
4																											
5																											
6																											
7																											
8																											
9																											
10																											
11																											
12																											
13																											
14																											
15																											
16																											
17																											
18																											
19																											
20																											
21																											
22																											
23																											
24																											
25																											
26																											
27																											
28																											
29																											
30																											
31																											
32																											
33																											
34																											
35																											
36																											
37																											
38																											
39																											
40																											
41																											
42																											
43																											
44																											
45																											
46																											
47																											
48																											
49																											
50																											
51																											
52																											
53																											
54																											
55																											
56																											
57																											
58																											
59																											
60																											
61																											
62																											
63																											
64																											
65																											
66																											
67																											
68																											
69																											
70																											
71																											
72																											
73																											
74																											
75																											
76																											
77																											
78																											
79																											
80																											
81																											
82																											
83																											
84																											
85																											
86																											
87																											
88																											
89																											
90																											
91																											
92																											
93																											
94																											
95																											
96																											
97																											
98																											
99																											
100																											
101																											
102																											
103																											
104																											
105																											
106																											
107																											
108																											
109																											
110																											
111																											
112																											
113																											
114																											
115																											
116																											
117																											
118																											
119																											
120																											
121																											
122																											
123																											
124																											
125																											
126																											
127																											
128																											
129																											
130																											
131																											
132																											
133																											
134																											
135																											
136																											
137																											
138																											
139																											
140																											
141																											
142																											
143																											
144																											
145																											
146																											
147																											
148																											
149																											
150																											
151																											
152																											
153																											
154																											
155																											
156																											
157																											
158																											
159																											
160																											
161																											
162																											
163																											
164																											
165																											
166																											
167																											
168																											
169																											
170																											
171																											
172																											
173																											
174																											
175																											
176																											
177																											
178																											
179																											
180																											
181																											
182																											
183																											
184																											
185																											
186																											
187																											
188																											
189																											
190																											
191																											
192																											
193																											
194																											
195																											
196																											
197																											
198																											
199																											
200																											
201																											
202																											
203																											
204																											
205																											
206																											
207																											
208																											
209																											
210																											
211																											
212																											
213																											
214																											
215																											
216																											
217																											
218																											
219																											
220																											
221																											
222																											
223																											
224																											
225																											
226																											
227																											
228																											
229																											
230																											
231																											
232																											
233																											
234																											
235																											
236																											
237																											
238																											
239																											
240																											
241																											
242																											
243																											
244																											
245																											
246																											
		Total habitat area	0.00																			0.00					

Site Area (Excluding area of individual trees, green walls, intertidal hard structures)	0.00

M² to hectares conversion tool:	Select a unit	Hectares	M²

take account of trading

take account of trading

Project Name: Englishcombe Lane **Map Reference:**

D-3 Off-Site Habitat Enhancment

Condense / Show Columns | Condense / Show Rows

Main Menu

Area habitat summary	
Total Net Unit Change	-1.00
Total Net % Change	-100.00%
Trading Rules Satisfied	**No - check trading summaries**

	Baseline habitats										Proposed Habitat (Broad habitat pre-populated but can be overridden)		Change in distinctiveness and condition							Post intervention habitats																	Comments			
																				Strategic significance			Temporal multiplier							Difficulty multipliers				Spatial risk multiplier				
Baseline ref	Baseline habitat	Total habitat area (hectares)	Baseline distinctiveness band	Baseline distinctiveness score	Baseline condition category	Baseline condition score	Baseline strategic significance category	Baseline strategic significance score	Baseline habitat units	Required Action to Meet Trading Rules	Proposed Broad Habitat	Proposed Habitat	Distinctiveness change	Condition change	Area (hectares)	Distinctiveness	Score	Condition	Score	Strategic significance	Strategic significance	Strategic significance multiplier	Standard time to target condition (years)	Habitat enhanced in advance (years)	Delay in starting habitat enhancement (years)	Standard or adjusted time to target condition	Final time to target condition (years)	Final time to target multiplier	Difficulty of enhancement category	Applied difficulty multiplier	Difficulty	Difficulty multiplier applied	Spatial risk category	Habitat units delivered	User comments	Planning authority comments	Habitat reference	Off-site reference
														Total habitat area	0.00																				0.00				

Project Name: Englishcombe Lane	Map Reference:
B-1 On-Site Hedge Baseline	

[redacted]

Hedgerow summary	
Total Net Unit Change	0.00
Total Net % Change	0.00%
Trading Rules Satisfied	Yes ✓

	Existing hedgerow habitats			Distinctiveness		Condition		Strategic significance				Ecological baseline							Comments	
Ref	Hedge number	Habitat type	Length (km)	Distinctiveness	Score	Condition	Score	Strategic significance	Strategic significance	Strategic significance multiplier	Required Action to Meet Trading Rules	Total hedgerow units	Length retained	Length enhanced	Units retained	Units enhanced	Length lost	Units lost	User comments	Planning authority comments	Habitat reference number
1																					
2																					
3																					
4																					
5																					
6																					
7																					
8																					
9																					
10																					
11																					
12																					
13																					
14																					
15																					
16																					
17																					
18																					
19																					
20																					
21																					
22																					
23																					
24																					
25																					
26																					
27																					
28																					
29																					
30																					
31																					
32																					
33																					
34																					
35																					
36																					
37																					
38																					
39																					
40																					
41																					
42																					
43																					
44																					
45																					
46																					
47																					
48																					
49																					
50																					
51																					
52																					
53																					
54																					
55																					
56																					
57																					
58																					
59																					
60																					
61																					
62																					
63																					
64																					
65																					
66																					
67																					
68																					
69																					
70																					
71																					
72																					
73																					
74																					
75																					
76																					
77																					
78																					
79																					
80																					
81																					
82																					
83																					
84																					
85																					
86																					
87																					
88																					
89																					
90																					
91																					
92																					
93																					
94																					
95																					
96																					
97																					
98																					
99																					
100																					
101																					
102																					
103																					
104																					
105																					
106																					
107																					
108																					
109																					
110																					
111																					
112																					
113																					
114																					
115																					
116																					
117																					
118																					
119																					
120																					
121																					
122																					
123																					
124																					
125																					
126																					
127																					
128																					
129																					
130																					
131																					
132																					
133																					
134																					
135																					
136																					
137																					
138																					
139																					
140																					
141																					
142																					
143																					
144																					
145																					
146																					
147																					
148																					
149																					
150																					
151																					
152																					
153																					
154																					
155																					
156																					
157																					
158																					
159																					
160																					
161																					
162																					
163																					
164																					
165																					
166																					
167																					
168																					
169																					
170																					
171																					
172																					
173																					
174																					
175																					
176																					
177																					
178																					
179																					
180																					
181																					
182																					
183																					
184																					
185																					
186																					
187																					
188																					
189																					
190																					
191																					
192																					
193																					
194																					
195																					
196																					
197																					
198																					
199																					
200																					
201																					
202																					
203																					
204																					
205																					
206																					
207																					
208																					
209																					
210																					
211																					
212																					
213																					
214																					
215																					
216																					
217																					
218																					
219																					
220																					
221																					
222																					
223																					
224																					
225																					
226																					
227																					
228																					
229																					
230																					
231																					
232																					
233																					
234																					
235																					
236																					
237																					
238																					
239																					
240																					
241																					
242																					
243																					
244																					
245																					
246																					
247																					
248																					
			0.00									0.00	0.00	0.00	0.00	0.00	0.00	0.00			

Project Name: Replacement Lock - Rue Schroven	Budget Line: [illegible]
F 2 Eric Kelly Hedge Creation	Total Budget Change: [illegible]
Total Time Change: [illegible]	Total Cost Change: [illegible]
Contractor: Eric Lock	**Contractor: Eric Lock**
Date: [illegible]	Date: [illegible]

	Proposal Initiation		Determination			Condition		Heritage Significance				Transport Implication							Difficulty Not Justified					CIL	Comments		
Ref	Heritage Asset Number	Heritage Asset Type	Listed Building Consent Required	Method Statement	Quote	Condition	Assets	Heritage Significance	Heritage Significance	Heritage Significance	Heritage Significance	Minimal or Negligible Impact	Minor Impact	Moderate Impact	Major Impact	Unknown or Uncertain	Cost Prohibitive to Access	Cost Disproportionate to Benefit	Technically Not Feasible	Health, Safety or Welfare Risk	Disruption to Adjacent Properties	Disruption to Local Amenity	Not Applicable		Asset Condition	Planning Authority Comments	Contractor Comments
1																											
2																											
3																											
4																											
5																											
6																											
7																											
8																											
9																											
10																											
11																											
12																											
13																											
14																											
15																											
16																											
17																											
18																											
19																											
20																											
21																											
22																											
23																											
24																											
25																											
26																											
27																											
28																											
29																											
30																											
31																											
32																											
33																											
34																											
35																											
36																											
37																											
38																											
39																											
40																											
41																											
42																											
43																											
44																											
45																											
46																											
47																											
48																											
49																											
50																											
51																											
52																											
53																											
54																											
55																											
56																											
57																											
58																											
59																											
60																											
61																											
62																											
63																											
64																											
65																											
66																											
67																											
68																											
69																											
70																											
71																											
72																											
73																											
74																											
75																											
76																											
77																											
78																											
79																											
80																											
81																											
82																											
83																											
84																											
85																											
86																											
87																											
88																											
89																											
90																											
91																											
92																											
93																											
94																											
95																											
96																											
97																											
98																											
99																											
100																											
101																											
102																											
103																											
104																											
105																											
106																											
107																											
108																											
109																											
110																											
111																											
112																											
113																											
114																											
115																											
116																											
117																											
118																											
119																											
120																											
121																											
122																											
123																											
124																											
125																											
126																											
127																											
128																											
129																											
130																											
131																											
132																											
133																											
134																											
135																											
136																											
137																											
138																											
139																											
140																											
141																											
142																											
143																											
144																											
145																											
146																											
147																											
148																											
149																											
150																											
151																											
152																											
153																											
154																											
155																											
156																											
157																											
158																											
159																											
160																											
161																											
162																											
163																											
164																											
165																											
166																											
167																											
168																											
169																											
170																											
171																											
172																											
173																											
174																											
175																											
176																											
177																											
178																											
179																											
180																											
181																											
182																											
183																											
184																											
185																											
186																											
187																											
188																											
189																											
190																											
191																											
192																											
193																											
194																											
195																											
196																											
197																											
198																											
199																											
200																											
201																											
202																											
203																											
204																											
205																											
206																											
207																											
208																											
209																											
210																											
211																											
212																											
213																											
214																											
215																											
216																											
217																											
218																											
219																											
220																											
221																											
222																											
223																											
224																											
225																											
226																											
227																											
228																											
229																											
230																											
231																											
232																											
233																											
234																											
235																											
236																											
237																											
238																											
239																											
240																											
241																											
242																											
243																											
244																											
245																											
246																											
247																											
248																											
249																											
250																											
251																											
252																											
253																											
254																											
255																											
256																											
257																											
258																											
259																											
260																											
261																											
262																											
263																											
264																											
265																											
266																											
267																											
268																											
269																											
270																											
271																											
272																											
273																											
274																											
275																											
276																											
277																											
278																											
279																											
280																											
281																											
282																											
283																											
284																											
285																											
286																											
287																											
288																											
289																											
290																											
291																											
292																											
293																											
294																											
295																											
296																											
297																											
298																											
299																											
300																											

Project Name: Englishcombe Lane	Map Reference:
B-3 On-Site Hedge Enhancement	

Condense / Show Columns | Condense / Show Rows

Main Menu

Hedgerow summary	
Total Net Unit Change	0.00
Total Net % Change	0.00%
Trading Rules Satisfied	Yes ✓

Baseline Habitats											Post intervention habitats																					Comments		
												Change in distinctiveness and condition			Distinctiveness		Condition		Strategic significance			Temporal multiplier						Difficulty risk multipliers						
Baseline ref	Baseline habitat	Length (km)	Baseline distinctiveness band	Baseline distinctiveness score	Baseline condition category	Baseline condition score	Baseline strategic significance category	Baseline strategic significance score	Baseline habitat units	Required Action to Meet Trading Rules	Proposed habitat	Distinctiveness movement	Condition movement	Length (km)	Distinctiveness	Score	Condition	Score	Strategic significance	Strategic significance	Strategic significance multiplier	Standard Time to target condition (years)	Habitat enhanced in advance (years)	Delay in starting habitat enhancement (years)	Standard or adjusted time to target condition	Final time to target condition (years)	Final Time to target multiplier	Standard difficulty of enhancement	Applied difficulty multiplier	Final difficulty of enhancement	Difficulty multiplier applied	Hedge units delivered	User comments	Planning authority comments	Habitat reference number
														0.00																			0.00			

Project Name: Englishcombe Lane	Map Reference:
E-1 Off-Site Hedge Baseline	

[redacted]

Hedgerow summary	
Total Net Unit Change	0.00
Total Net % Change	0.00%
Trading Rules Satisfied	Yes ✓

	Existing hedgerow habitats			Distinctiveness		Condition		Strategic significance				Spatial risk multiplier	Ecological baseline							Comments			
Ref	Hedge number	Habitat type	Length (km)	Distinctiveness	Score	Condition	Score	Strategic significance	Strategic significance	Strategic significance multiplier	Required Action to Meet Trading Rules	Spatial risk category	Total hedgerow units	Length retained	Length enhanced	Units retained	Units enhanced	Length lost	Units lost	User comments	Planning authority comments	Habitat reference	Off-site reference
1																							
2																							
3																							
4																							
5																							
6																							
7																							
8																							
9																							
10																							
11																							
12																							
13																							
14																							
15																							
16																							
17																							
18																							
19																							
20																							
21																							
22																							
23																							
24																							
25																							
26																							
27																							
28																							
29																							
30																							
31																							
32																							
33																							
34																							
35																							
36																							
37																							
38																							
39																							
40																							
41																							
42																							
43																							
44																							
45																							
46																							
47																							
48																							
49																							
50																							
51																							
52																							
53																							
54																							
55																							
56																							
57																							
58																							
59																							
60																							
61																							
62																							
63																							
64																							
65																							
66																							
67																							
68																							
69																							
70																							
71																							
72																							
73																							
74																							
75																							
76																							
77																							
78																							
79																							
80																							
81																							
82																							
83																							
84																							
85																							
86																							
87																							
88																							
89																							
90																							
91																							
92																							
93																							
94																							
95																							
96																							
97																							
98																							
99																							
100																							
101																							
102																							
103																							
104																							
105																							
106																							
107																							
108																							
109																							
110																							
111																							
112																							
113																							
114																							
115																							
116																							
117																							
118																							
119																							
120																							
121																							
122																							
123																							
124																							
125																							
126																							
127																							
128																							
129																							
130																							
131																							
132																							
133																							
134																							
135																							
136																							
137																							
138																							
139																							
140																							
141																							
142																							
143																							
144																							
145																							
146																							
147																							
148																							
149																							
150																							
151																							
152																							
153																							
154																							
155																							
156																							
157																							
158																							
159																							
160																							
161																							
162																							
163																							
164																							
165																							
166																							
167																							
168																							
169																							
170																							
171																							
172																							
173																							
174																							
175																							
176																							
177																							
178																							
179																							
180																							
181																							
182																							
183																							
184																							
185																							
186																							
187																							
188																							
189																							
190																							
191																							
192																							
193																							
194																							
195																							
196																							
197																							
198																							
199																							
200																							
201																							
202																							
203																							
204																							
205																							
206																							
207																							
208																							
209																							
210																							
211																							
212																							
213																							
214																							
215																							
216																							
217																							
218																							
219																							
220																							
221																							
222																							
223																							
224																							
225																							
226																							
227																							
228																							
229																							
230																							
231																							
232																							
233																							
234																							
235																							
236																							
237																							
238																							
239																							
240																							
241																							
242																							
243																							
244																							
245																							
246																							
247																							
248																							
			0.00										0.00	0.00	0.00	0.00	0.00	0.00	0.00				

Project Name: Englishcombe Lane - Map Reference:
B.2 Off-Site Hedge Creation

Condense / Show Columns | Condense / Show Rows | Main Menu

Hedgerow summary	
Total Net Unit Change	0.00
Total Net % Change	0%
Trading Rules Satisfied	Yes

Ref	Row Hedge Length	Proposed habitats		Distinctiveness		Condition		Strategic significance			Spatial risk multiplier	Temporal multiplier				Difficulty risk multipliers				Full risk multiplier	Comments			
		Habitat type	Length (km)	Distinctiveness	Score	Condition	Score	Strategic significance	Strategic significance	Strategic significance multiplier	Spatial risk category	Standard Time to target condition (years)	Applied created or advance (years)	Delay to starting habitat creation (years)	Standard or relevant time to target condition	Post-time to target condition (years)	Final Time to target multiplier	Standard difficulty of creation	Applied difficulty multiplier	Final difficulty of creation	Difficulty multiplier applied		User comments	Planning authority comments	Habitat reference	UKP site reference	Baseline ref
1																											
2																											
3																											
4																											
5																											
6																											
7																											
8																											
9																											
10																											
11																											
12																											
13																											
14																											
15																											
16																											
17																											
18																											
19																											
20																											
21																											
22																											
23																											
24																											
25																											
26																											
27																											
28																											
29																											
30																											
31																											
32																											
33																											
34																											
35																											
36																											
37																											
38																											
39																											
40																											
41																											
42																											
43																											
44																											
45																											
46																											
47																											
48																											
49																											
50																											
51																											
52																											
53																											
54																											
55																											
56																											
57																											
58																											
59																											
60																											
61																											
62																											
63																											
64																											
65																											
66																											
67																											
68																											
69																											
70																											
71																											
72																											
73																											
74																											
75																											
76																											
77																											
78																											
79																											
80																											
81																											
82																											
83																											
84																											
85																											
86																											
87																											
88																											
89																											
90																											
91																											
92																											
93																											
94																											
95																											
96																											
97																											
98																											
99																											
100																											
101																											
102																											
103																											
104																											
105																											
106																											
107																											
108																											
109																											
110																											
111																											
112																											
113																											
114																											
115																											
116																											
117																											
118																											
119																											
120																											
121																											
122																											
123																											
124																											
125																											
126																											
127																											
128																											
129																											
130																											
131																											
132																											
133																											
134																											
135																											
136																											
137																											
138																											
139																											
140																											
141																											
142																											
143																											
144																											
145																											
146																											
147																											
148																											
149																											
150																											
151																											
152																											
153																											
154																											
155																											
156																											
157																											
158																											
159																											
160																											
161																											
162																											
163																											
164																											
165																											
166																											
167																											
168																											
169																											
170																											
171																											
172																											
173																											
174																											
175																											
176																											
177																											
178																											
179																											
180																											
181																											
182																											
183																											
184																											
185																											
186																											
187																											
188																											
189																											
190																											
191																											
192																											
193																											
194																											
195																											
196																											
197																											
198																											
199																											
200																											
201																											
202																											
203																											
204																											
205																											
206																											
207																											
208																											
209																											
210																											
211																											
212																											
213																											
214																											
215																											
216																											
217																											
218																											
219																											
220																											
221																											
222																											
223																											
224																											
225																											
226																											
227																											
228																											
229																											
230																											
231																											
232																											
233																											
234																											
235																											
236																											
237																											
238																											
239																											
240																											
241																											
242																											
243																											
244																											
245																											
246																											
247																											
248																											
			0.00																		0.00						

Project Name: Englishcombe Lane	Map Reference:
E-3 Off-Site Hedge Enhancement	

Condense / Show Columns | Condense / Show Rows

Main Menu

Hedgerow summary	
Total Net Unit Change	0.00
Total Net % Change	0.00%
Trading Rules Satisfied	Yes ✓

Baseline habitats											Post intervention habitats																								
												Change in distinctiveness and condition			Distinctiveness		Condition		Strategic significance			Temporal multiplier						Difficulty risk multipliers				Spatial risk multiplier				
Baseline ref	Baseline habitat	Length (km)	Baseline distinctiveness band	Baseline distinctiveness score	Baseline condition category	Baseline condition score	Baseline strategic significance category	Baseline strategic significance score	Baseline habitat units	Required Action to Meet Trading Rules	Proposed habitat	Distinctiveness movement	Condition movement	Length (km)	Distinctiveness	Score	Condition	Score	Strategic significance	Strategic significance	Strategic significance multiplier	Standard Time to target condition (years)	Habitat enhanced in advance (years)	Delay in starting habitat enhancement (years)	Standard or adjusted time to target condition	Final time to target condition (years)	Final Time to target multiplier	Standard difficulty of enhancement	Applied difficulty multiplier	Final difficulty of enhancement	Difficulty multiplier applied	Spatial risk category	Hedge units delivered	User comments	Planning authority comments	Habitat reference	Off-site reference
														0.00																				0.00				

Comments

Project Name: Englishcombe Lane	Map Reference:
C-1 On-Site WaterC' Baseline	

Condense / Show Columns

Condense / Show Rows

Main Menu

Watercourse summary	
Total Net Unit Change	-0.45
Total Net % Change	-51.24%
Trading Rules Satisfied	No - check trading summary ▲

Existing watercourse type			Distinctiveness		Condition		Strategic significance			Watercourse encroachment		Riparian encroachment		Required Action to Meet Trading Rules	Ecological baseline						Bespoke compensation agreed for losses of VHDH	Comments		
Ref	Watercourse type	Length (km)	Distinctiveness	Score	Condition	Score	Strategic significance	Strategic significance	Strategic significance multiplier	Extent of encroachment	Multiplier	Extent of encroachment for both banks	Multiplier		Total watercourse units	Length retained	Length enhanced	Units retained	Units enhanced	Length Lost	Units Lost		User Comments	Planning authority comments	Habitat reference number
1	Other rivers and streams	0.063	High	6	Moderate	2	Formally identified in local strategy	High strategic significance	1.15	No Encroachment	1	No Encroachment/ No Encroachment	1	Same habitat required ∞	0.87			0.00	0.00	0.06	0.87				
2																									
3																									
4																									
5																									
6																									
7																									
8																									
9																									
10																									
11																									
12																									
13																									
14																									
15																									
16																									
17																									
18																									
19																									
20																									
21																									
22																									
23																									
24																									
25																									
26																									
27																									
28																									
29																									
30																									
31																									
32																									
33																									
34																									
35																									
36																									
37																									
38																									
39																									
40																									
41																									
42																									
43																									
44																									
45																									
46																									
47																									
48																									
49																									
50																									
51																									
52																									
53																									
54																									
55																									
56																									
57																									
58																									
59																									
60																									
61																									
62																									
63																									
64																									
65																									
66																									
67																									
68																									
69																									
70																									
71																									
72																									
73																									
74																									
75																									
76																									
77																									
78																									
79																									
80																									
81																									
82																									
83																									
84																									
85																									
86																									
87																									
88																									
89																									
90																									
91																									
92																									
93																									
94																									
95																									
96																									
97																									
98																									
99																									
100																									
101																									
102																									
103																									
104																									
105																									
106																									
107																									
108																									
109																									
110																									
111																									
112																									
113																									
114																									
115																									
116																									
117																									
118																									
119																									
120																									
121																									
122																									
123																									
124																									
125																									
126																									
127																									
128																									
129																									
130																									
131																									
132																									
133																									
134																									
135																									
136																									
137																									
138																									
139																									
140																									
141																									
142																									
143																									
144																									
145																									
146																									
147																									
148																									
149																									
150																									
151																									
152																									
153																									
154																									
155																									
156																									
157																									
158																									
159																									
160																									
161																									
162																									
163																									
164																									
165																									
166																									
167																									
168																									
169																									
170																									
171																									
172																									
173																									
174																									
175																									
176																									
177																									
178																									
179																									
180																									
181																									
182																									
183																									
184																									
185																									
186																									
187																									
188																									
189																									
190																									
191																									
192																									
193																									
194																									
195																									
196																									
197																									
198																									
199																									
200																									
201																									
202																									
203																									
204																									
205																									
206																									
207																									
208																									
209																									
210																									
211																									
212																									
213																									
214																									
215																									
216																									
217																									
218																									
219																									
220																									
221																									
222																									
223																									
224																									
225																									
226																									
227																									
228																									
229																									
230																									
231																									
232																									
233																									
234																									
235																									
236																									
237																									
238																									
239																									
240																									
241																									
242																									
243																									
244																									
245																									
246																									
247																									
248																									
		0.06													0.87	0.00	0.00	0.00	0.00	0.06	0.87				

Project Name: Englishcombe Lane	Map Reference:
C-2 On-Site WaterC Creation	

Condense / Show Columns | Condense / Show Rows | Main Menu

Watercourse summary	
Total Net Unit Change	-0.10
Total Net % Change	-5.15%
Trading Rules Satisfied	No - check trading summary ▲

Ref	Proposed habitats		Distinctiveness		Condition		Strategic significance			Temporal multiplier						Difficulty multipliers				Watercourse encroachment		Riparian encroachment		Watercourse units delivered	Comments		
	Watercourse Type	Length (km)	Distinctiveness	Score	Condition	Score	Strategic significance	Strategic significance	Strategic significance Multiplier	Standard Time to Target condition (years)	Habitat created in advance (years)	Delay in starting habitat creation (years)	Standard or adjusted Rate to target condition	Final time to target condition (years)	Final Time to target multiplier	Standard difficulty of creation	Applied difficulty multiplier	Final difficulty of creation	Difficulty multiplier applied	Extent of encroachment	Multiplier	Extent of encroachment for both banks	Multiplier		User comments	Planning authority comments	Habitat reference number
1	Other rivers and streams	0.041	High	8	Fairly Good	2.5	Formally identified in local strategy	High strategic significance	1.10	8	0	0	Standard time to target condition applied	8	0.752	High	Standard difficulty applied	High	0.33	Minor	0.8	Major/Minor	0.84	0.10			
2	Other rivers and streams	0.003	High	8	Fairly Good	2.5	Formally identified in local strategy	High strategic significance	1.10	8	0	0	Standard time to target condition applied	8	0.752	High	Standard difficulty applied	High	0.33	No Encroachment	1	Moderate/ Minor	0.0	0.00			
3																											
4																											
5																											
6																											
7																											
8																											
9																											
10																											
11																											
12																											
13																											
14																											
15																											
16																											
17																											
18																											
19																											
20																											
21																											
22																											
23																											
24																											
25																											
26																											
27																											
28																											
29																											
30																											
31																											
32																											
33																											
34																											
35																											
36																											
37																											
38																											
39																											
40																											
41																											
42																											
43																											
44																											
45																											
46																											
47																											
48																											
49																											
50																											
51																											
52																											
53																											
54																											
55																											
56																											
57																											
58																											
59																											
60																											
61																											
62																											
63																											
64																											
65																											
66																											
67																											
68																											
69																											
70																											
71																											
72																											
73																											
74																											
75																											
76																											
77																											
78																											
79																											
80																											
81																											
82																											
83																											
84																											
85																											
86																											
87																											
88																											
89																											
90																											
91																											
92																											
93																											
94																											
95																											
96																											
97																											
98																											
99																											
100																											
101																											
102																											
103																											
104																											
105																											
106																											
107																											
108																											
109																											
110																											
111																											
112																											
113																											
114																											
115																											
116																											
117																											
118																											
119																											
120																											
121																											
122																											
123																											
124																											
125																											
126																											
127																											
128																											
129																											
130																											
131																											
132																											
133																											
134																											
135																											
136																											
137																											
138																											
139																											
140																											
141																											
142																											
143																											
144																											
145																											
146																											
147																											
148																											
149																											
150																											
151																											
152																											
153																											
154																											
155																											
156																											
157																											
158																											
159																											
160																											
161																											
162																											
163																											
164																											
165																											
166																											
167																											
168																											
169																											
170																											
171																											
172																											
173																											
174																											
175																											
176																											
177																											
178																											
179																											
180																											
181																											
182																											
183																											
184																											
185																											
186																											
187																											
188																											
189																											
190																											
191																											
192																											
193																											
194																											
195																											
196																											
197																											
198																											
199																											
200																											
201																											
202																											
203																											
204																											
205																											
206																											
207																											
208																											
209																											
210																											
211																											
212																											
213																											
214																											
215																											
216																											
217																											
218																											
219																											
220																											
221																											
222																											
223																											
224																											
225																											
226																											
227																											
228																											
229																											
230																											
231																											
232																											
233																											
234																											
235																											
236																											
237																											
238																											
239																											
240																											
241																											
242																											
243																											
244																											
245																											
246																											
247																											
248																											
		-0.10																						0.42			

Project Name: Englishcombe Lane	Map Reference:
C-3 On-Site WaterC Enhancement	

Condense / Show Columns | Condense / Show Rows

Main Menu

Watercourse summary	
Total Net Unit Change	-0.45
Total Net % Change	-53.34%
Trading Rules Satisfied	No - check trading summary ▲

	Baseline habitats												Post intervention habitats																														
														Change in distinctiveness and condition			Habitat distinctiveness		Habitat condition		Strategic significance			Temporal multiplier					Difficulty multipliers				Watercourse encroachment		Riparian encroachment			Comments		
Baseline ref	Baseline habitat	Length (km)	Baseline distinctiveness band	Baseline distinctiveness score	Baseline condition category	Baseline condition score	Baseline strategic significance category	Strategic significance	Baseline strategic significance Score	Required Action to Meet Trading Rules	Baseline habitat units	Proposed habitat	Distinctiveness movement	Condition movement	Length (km)	Distinctiveness	Score	Condition	Score	Strategic significance	Strategic significance	Strategic significance multiplier	Standard Time to target condition (years)	Habitat enhanced in advance (years)	Delay in starting habitat enhancement (years)	Standard or adjusted time to target condition	Final time to target condition (years)	Final Time to target multiplier	Standard difficulty of enhancement	Applied difficulty multiplier	Final difficulty of enhancement	Difficulty multiplier applied	Extent of encroachment	Multiplier	Extent of encroachment for both banks	Multiplier	Watercourse units delivered	User comments	Planning authority comments	Habitat reference number
															0.00																							0.00			

Project Name: Englishcombe Lane	Map Reference:
F-1 Off-Site WaterC' Baseline	

Condense / Hide Columns | Condense / Show Rows | Main Menu

Watercourse summary	
Total Net Unit Change	-0.45
Total Net % Change	-10.1%
Trading Rules Satisfied	No - check trading summary ▲

Existing watercourse type			Distinctiveness		Condition		Strategic significance			Watercourse encroachment		Riparian encroachment		Required Action to Meet Trading Rules	Spatial risk multiplier	Ecological baseline											Comments			
Ref	Watercourse type	Length (km)	Distinctiveness	Score	Condition	Score	Strategic significance	Strategic significance	Strategic significance multiplier	Extent of encroachment	Multiplier	Extent of encroachment for both banks	Multiplier		Spatial risk category	Total watercourse units	Length retained	Length enhanced	Units retained	Units enhanced	Length lost	Units lost	Bespoke compensation agreed for losses or vision	User comments	Planning authority comments	Habitat reference	Off-site reference
1																														
2																														
3																														
4																														
5																														
6																														
7																														
8																														
9																														
10																														
11																														
12																														
13																														
14																														
15																														
16																														
17																														
18																														
19																														
20																														
21																														
22																														
23																														
24																														
25																														
26																														
27																														
28																														
29																														
30																														
31																														
32																														
33																														
34																														
35																														
36																														
37																														
38																														
39																														
40																														
41																														
42																														
43																														
44																														
45																														
46																														
47																														
48																														
49																														
50																														
51																														
52																														
53																														
54																														
55																														
56																														
57																														
58																														
59																														
60																														
61																														
62																														
63																														
64																														
65																														
66																														
67																														
68																														
69																														
70																														
71																														
72																														
73																														
74																														
75																														
76																														
77																														
78																														
79																														
80																														
81																														
82																														
83																														
84																														
85																														
86																														
87																														
88																														
89																														
90																														
91																														
92																														
93																														
94																														
95																														
96																														
97																														
98																														
99																														
100																														
101																														
102																														
103																														
104																														
105																														
106																														
107																														
108																														
109																														
110																														
111																														
112																														
113																														
114																														
115																														
116																														
117																														
118																														
119																														
120																														
121																														
122																														
123																														
124																														
125																														
126																														
127																														
128																														
129																														
130																														
131																														
132																														
133																														
134																														
135																														
136																														
137																														
138																														
139																														
140																														
141																														
142																														
143																														
144																														
145																														
146																														
147																														
148																														
149																														
150																														
151																														
152																														
153																														
154																														
155																														
156																														
157																														
158																														
159																														
160																														
161																														
162																														
163																														
164																														
165																														
166																														
167																														
168																														
169																														
170																														
171																														
172																														
173																														
174																														
175																														
176																														
177																														
178																														
179																														
180																														
181																														
182																														
183																														
184																														
185																														
186																														
187																														
188																														
189																														
190																														
191																														
192																														
193																														
194																														
195																														
196																														
197																														
198																														
199																														
200																														
201																														
202																														
203																														
204																														
205																														
206																														
207																														
208																														
209																														
210																														
211																														
212																														
213																														
214																														
215																														
216																														
217																														
218																														
219																														
220																														
221																														
222																														
223																														
224																														
225																														
226																														
227																														
228																														
229																														
230																														
231																														
232																														
233																														
234																														
235																														
236																														
237																														
238																														
239																														
240																														
241																														
242																														
243																														
244																														
245																														
246																														
247																														
248																														
		0.00														0.00	0.00	0.00	0.00	0.00	0.00	0.00						

Project Name: Englishcombe Lane	Map Reference:
F-2 Off-Site WaterC' Creation	

Condense / Show Columns | Condense / Show Rows

Main Menu

Watercourse summary	
Total Net Unit Change	-0.45
Total Net % Change	-51.24%
Trading Rules Satisfied	No - check trading summary ▲

	Proposed habitats		Distinctiveness		Condition		Strategic significance			Temporal multiplier						Difficulty multipliers				Watercourse encroachment		Riparian encroachment		Spatial risk multiplier		Comments				
Ref	Watercourse type	Length (km)	Distinctiveness	Score	Condition	Score	Strategic significance	Strategic significance	Strategic significance multiplier	Standard Time to target condition (years)	Habitat created in advance (years)	Delay in starting habitat creation (years)	Standard or adjusted time to target condition	Final time to target condition/years	Final time to target Multiplier	Standard difficulty of creation	Applied difficulty multiplier	Final difficulty of creation	Difficulty multiplier applied	Extent of encroachment	Multiplier	Extent of encroachment for both banks	Multiplier	Spatial risk category	Watercourse units delivered	User comments	Planning authority comments	Habitat reference number	Off-site reference	Baseline ref
1																														
2																														
3																														
4																														
5																														
6																														
7																														
8																														
9																														
10																														
11																														
12																														
13																														
14																														
15																														
16																														
17																														
18																														
19																														
20																														
21																														
22																														
23																														
24																														
25																														
26																														
27																														
28																														
29																														
30																														
31																														
32																														
33																														
34																														
35																														
36																														
37																														
38																														
39																														
40																														
41																														
42																														
43																														
44																														
45																														
46																														
47																														
48																														
49																														
50																														
51																														
52																														
53																														
54																														
55																														
56																														
57																														
58																														
59																														
60																														
61																														
62																														
63																														
64																														
65																														
66																														
67																														
68																														
69																														
70																														
71																														
72																														
73																														
74																														
75																														
76																														
77																														
78																														
79																														
80																														
81																														
82																														
83																														
84																														
85																														
86																														
87																														
88																														
89																														
90																														
91																														
92																														
93																														
94																														
95																														
96																														
97																														
98																														
99																														
100																														
101																														
102																														
103																														
104																														
105																														
106																														
107																														
108																														
109																														
110																														
111																														
112																														
113																														
114																														
115																														
116																														
117																														
118																														
119																														
120																														
121																														
122																														
123																														
124																														
125																														
126																														
127																														
128																														
129																														
130																														
131																														
132																														
133																														
134																														
135																														
136																														
137																														
138																														
139																														
140																														
141																														
142																														
143																														
144																														
145																														
146																														
147																														
148																														
149																														
150																														
151																														
152																														
153																														
154																														
155																														
156																														
157																														
158																														
159																														
160																														
161																														
162																														
163																														
164																														
165																														
166																														
167																														
168																														
169																														
170																														
171																														
172																														
173																														
174																														
175																														
176																														
177																														
178																														
179																														
180																														
181																														
182																														
183																														
184																														
185																														
186																														
187																														
188																														
189																														
190																														
191																														
192																														
193																														
194																														
195																														
196																														
197																														
198																														
199																														
200																														
201																														
202																														
203																														
204																														
205																														
206																														
207																														
208																														
209																														
210																														
211																														
212																														
213																														
214																														
215																														
216																														
217																														
218																														
219																														
220																														
221																														
222																														
223																														
224																														
225																														
226																														
227																														
228																														
229																														
230																														
231																														
232																														
233																														
234																														
235																														
236																														
237																														
238																														
239																														
240																														
241																														
242																														
243																														
244																														
245																														
246																														
247																														
248																														
		0.00																							0.00					

Project Name: Englishcombe Lane	Map Reference:
F-3 Off-Site WaterC Enhancement	

Condense / Show Columns | Condense / Show Rows

Main Menu

Watercourse summary	
Total Net Unit Change	-0.45
Total Net % Change	-41.24%
Trading Rules Satisfied	No - check trading summary ▲

Baseline habitats												Proposed habitat	Change in distinctiveness and condition		Habitat distinctiveness		Habitat condition		Strategic significance			Post intervention habitats																				Comments			
Baseline ref	Baseline habitat	Length (km)	Baseline distinctiveness band	Baseline distinctiveness score	Baseline condition category	Baseline condition score	Baseline strategic significance category	Strategic significance	Baseline strategic significance score	Required Action to Meet Trading Rules	Baseline habitat units		Distinctiveness movement	Condition movement	Length (km)	Distinctiveness	Score	Condition	Score	Strategic significance	Strategic significance	Strategic significance multiplier	Standard Time to target condition (years)	Habitat enhanced in advance (years)	Delay in starting habitat enhancement (years)	Standard or adjusted time to target condition	Final time to target condition (years)	Final Time to target multiplier	Standard difficulty of enhancement	Applied difficulty multiplier	Final difficulty of enhancement	Difficulty multiplier applied	Extent of encroachment	Multiplier	Extent of encroachment for both banks	Multiplier	Spatial risk category	Watercourse units delivered	User comments	Planning authority comments	Habitat reference	Off-site reference
		0.00													0.00																									0.00				

Return to

All Habitats Based on UKHab

Labelling column	Definitive UKHAB / EUNIS/NR Code	Level 1	Level 2 code	Level 2 Label	Level 3 code	Level 3 Label	Level 4 code	Level 4 Label	Habitat Name	Distinctiveness Category	Distinctiveness Score	Trading Rules	Technical Difficulty Creation	Multiplier	Technical Difficulty Enhancement	Multiplier	Basic Description	Condition Assessment Notes	Irreplaceable
Cropland - Arable field margins species rich grass mix	c1a6	Terrestrial	c	Cropland	c1	Arable and horticulture			**Arable field margins species rich grass mix**	Medium	4	Same broad habitat or a higher distinctiveness habitat required (+)	Low		Low	-			No
Cropland - Arable field margins pollen and nectar	c1a7	Terrestrial	c	Cropland	c1	Arable and horticulture			Arable field margins	Medium	4	Same broad habitat or a higher distinctiveness habitat required (+)	Low		Low	-			No
Cropland - Arable field margins pollen and nectar	c1a8	Terrestrial	c	Cropland	c1	Arable and horticulture			Arable field margins	Medium	4	Same broad habitat or a higher distinctiveness habitat required (+)	Low		Low	-			No
Cropland - Arable crops	c1a	Terrestrial	c	Cropland	c1	Arable and horticulture			Arable crops	Low	2	Same broad habitat or a higher distinctiveness habitat required (+)	Low		Low	-			No
Cropland - Winter stubble	c1c5	Terrestrial	c	Cropland	c1	Arable and horticulture			Cereal crops	Low	2	Same distinctiveness or better habitat required +	Low		Low	-			No
Cropland - Cereal crops	c1c	Terrestrial		Cropland	c1	Arable and horticulture			Cereal crops	Low	2	Same distinctiveness or better habitat required +	Low		Low	-			No
Cropland - Japanese knotweed	c1x4	Terrestrial		Cropland	c1	Arable and horticulture			Japanese knotweed	Low	2	Same distinctiveness or better habitat required +	Low		Low	-			No
Cropland - Non-cereal crops	c1d	Terrestrial		Cropland	c1	Arable and horticulture			Non-cereal crops	Low	2	Same distinctiveness or better habitat required +	Low		Low	-			No
Cropland - Orchards and other tree and flower lays	c1f	Terrestrial		Cropland	c1	Arable and horticulture			Tree and shrub crops	Low	2	Same distinctiveness or better habitat required +	Low		Low	-			No
Grassland - Traditional orchards	g1	Terrestrial		Woodland and trees					Traditional orchards	High	8	Same habitat required +	Low		Medium	0.33			No
Grassland - Bracken	g2a	Terrestrial	g	Grassland	g2		g2c		Acid grassland	Medium	4	Same distinctiveness or better habitat required +	Low		Low	-			No
Grassland - Bracken - wetland mosaic and CFGM	NB0311	Terrestrial	g	Grassland	g2		g2c		Flushed and spring Acid Mosaic	Medium	4	Same habitat required +	Low	0.33	High	0.67			No
Grassland - Lowland calcareous grassland	g3c	Terrestrial	g	Grassland	g3		g3c		**Lowland calcareous grassland**	High	8	Same habitat required + bespoke compensation option 1	High	0.33	High	0.67			No
Grassland - Lowland dry acid grassland	g3a	Terrestrial	g	Grassland	g3		g3a		**Lowland dry acid grassland**	High	8	Same habitat required + bespoke compensation option 1	High	0.33	High	0.67			No
Grassland - Modified grassland	g4	Terrestrial	g	Grassland	g4				Modified grassland	Low	2	Same distinctiveness or better habitat required +	Low		Low	-			No
Grassland - Modified grassland	g4	Terrestrial	g	Grassland	g4		Camel Grassland		Modified grassland	Low	2	Same distinctiveness or better habitat required +	Low		Low	-			No
Grassland - Other neutral acid grassland	g5c	Terrestrial	g	Grassland	g5		g5c		Acid grassland	Medium	4	Same distinctiveness or better habitat required +	Low		Low	-			No
Grassland - Other neutral grassland	g5	Terrestrial	g	Grassland	g5		g5		Other neutral grassland	Medium	4	Same distinctiveness or better habitat required +	Low		Low	-			No
Grassland - Tall herb communities (WD05)	g1a6	Terrestrial	g	Sparsely vegetated land	g1				Ruderal herbs	Low	2	Same habitat required +	Low	0.33	High	0.67			No
Grassland - Upland acid grassland	g3d	Terrestrial	g	Grassland	g3		g3d		**Upland acid grassland**	High	8	Same habitat required + bespoke compensation option 1	High	0.33	High	0.67			No
Grassland - Upland calcareous grassland	g3b	Terrestrial	g	Grassland	g3		g3b		**Upland calcareous grassland**	High	8	Same habitat required + bespoke compensation option 1	High	0.33	High	0.67			No
Grassland - Upland flushes, fens	g5a	Terrestrial	g	Grassland	g5		g5a		**Upland flushes, fens and spring lines**	Medium	4	Same habitat required + bespoke compensation option 1	High	0.33	High	0.67			No
Heathland and shrub - Bracken scrub	h3a	Terrestrial	h	Heathland and shrub	h3		h3a		Bracken scrub	Medium	4	Same habitat required + bespoke compensation option 1	High	0.33	High	0.67			No
Heathland and shrub - Bramble scrub	h3d	Terrestrial	h	Heathland and shrub	h3		h3d		Bramble scrub	Medium	4	Same habitat required +	Low		Low	-			No
Heathland and shrub - Gorse scrub	h3c	Terrestrial	h	Heathland and shrub	h3		h3c		Gorse scrub	Medium	4	Same habitat required +	Low		Low	-			No
Heathland and shrub - Hawthorn scrub	h3e	Terrestrial	h	Heathland and shrub	h3		h3e		Hawthorn scrub	Medium	4	Same habitat required +	Low		Low	-			No
Heathland and shrub - Hazel scrub	h3b	Terrestrial	h	Heathland and shrub	h3		h3b		Hazel scrub	Medium	4	Same habitat required +	Medium	0.67	Low	-			No
Heathland and shrub - Lowland heathland	h1a	Terrestrial	h	Heathland and shrub	h1		h1a		**Lowland heathland**	High	8	Same habitat required + bespoke compensation option 1	High	0.33	High	0.67			No
Heathland and shrub - Mixed scrub	h3	Terrestrial	h	Heathland and shrub	h3		h3		Mixed scrub	Medium	4	Same habitat required +	Low		Low	-			No
Heathland and shrub - Mountain heaths and willow scrub	h2c	Terrestrial		Heathland and shrub	h2		h2c		**Mountain heaths and willow scrub**	V High	8	Same habitat required + bespoke compensation option 1	High	0.33	High	0.33			No
Heathland and shrub - Scrub with an excess of bracken	h3a%b	Terrestrial		Heathland and shrub	h3				Bracken scrub	Medium	4	Same habitat required + bespoke compensation option 1	High		High	-			No
Heathland and shrub - Scrub with sea buckthorn (h3.0B)	h3a%b	Terrestrial		Heathland and shrub	h3				Sea buckthorn scrub	Medium	4	Same habitat required +	Medium	0.67	Low	-			No
Heathland and shrub - Other sea buckthorn scrub	h3a%b	Terrestrial		Heathland and shrub	h3				Other sea buckthorn scrub	Low	2	Same habitat required +	Low		Low	-			No
Heathland and shrub - Upland heath	h1b	Terrestrial		Heathland and shrub	h1		h1b		**Upland heathland**	High	8	Same habitat required + bespoke compensation option 1	High	0.67	Low	-			No
Heathland and shrub - Upland heathland	h1b	Terrestrial		Heathland and shrub	h1		h1b		Heaver shrub heath	High	8	Same habitat required +	Medium	0.67	Medium	0.67			No
Lakes - Aquifer fed naturally fluctuating water bodies	f2	Freshwater	-	Rivers and lakes	f1				Standing open water and canals	V High	8	Same habitat required + bespoke compensation option 1	Very High	0.1	High	0.33			No
Lakes - Ponds (priority habitat)	NB0909	Freshwater		Freshwater					Ornamental and garden pond	High	8	Same habitat required + bespoke compensation option 1	Very High	0.1	High	0.33			No
Lakes - Ponds (non-priority habitat)	NB0909	Freshwater								High	8	Same habitat required +	High	0.33	High	0.33			No
Lakes - Lake (priority habitat)	NB0909	Freshwater								High	8	Same habitat required +	High	0.33	High	0.33			No
Lakes - Lake (non-priority habitat)	NB0909	Freshwater								High	8	Same habitat required +	High	0.33	High	0.33			No
Lakes - Reservoir (priority habitat)	NB0909	Freshwater								High	8	Same habitat required +	High	0.33	High	0.33			No
Lakes - Pools (non-priority habitat)	NB0909	Freshwater								High	8	Same habitat required +	Medium	0.67	Medium	0.67			No
Lakes - Pond	f2	Freshwater		Freshwater					Ornamental and garden pond	High	8	Same habitat required +	Medium	0.67	Medium	0.67			No
Lakes - Temporary lakes ponds and pools (H3270)	NB0919	Freshwater		Freshwater						High	8	Same habitat required +	Medium	0.67	Medium	0.67			No
Sparsely vegetated land - Coastal sand dunes	h6a	Terrestrial	s	Sparsely vegetated land		Inland rock			**Calcareous grasslands**	High	8	Same habitat required + bespoke compensation option 1	Very High	0.1	High	0.33			No
Sparsely vegetated land - Coastal sand dunes	h6a	Terrestrial	s	Sparsely vegetated land		Supratidal Sediment				High	8		Very High	0.1	Medium	0.67			No
Sparsely vegetated land - Coastal vegetated shingle	h6a	Terrestrial	s	Sparsely vegetated land		Supratidal Sediment		h31		High	8		Very High	0.1	Medium	0.67			No
Sparsely vegetated land - Ephemeral	s1	Terrestrial		Ephemeral and hardstands					Ephemeral	Low	2	Same habitat required +	Low		Low	-			No
Sparsely vegetated land - Tall herbs	s1	Terrestrial		Ephemeral and hardstands					Ephemeral	Low	2	Same habitat required +	Low		Low	-			No
Sparsely vegetated land - Inland rock outcrop and scree habitats	s1a	Terrestrial	s	Sparsely vegetated land	s1	Inland rock		s1a	**Inland rock outcrop and scree habitats**	High	8	Same habitat required +	High	0.33	Low	-			No
Sparsely vegetated land - Neutral cliff and slopes	s1b	Terrestrial	s	Sparsely vegetated land		Supratidal Rock		s1b	**Neutral cliff and slopes**	High	8	Same habitat required + bespoke compensation option 1	High	0.33	High	0.67			No
Sparsely vegetated land - Neutral cliff and slopes	s1b	Terrestrial	s	Sparsely vegetated land		Supratidal Rock		s1b	**Neutral cliff and slopes**	High	8		Very High	0.1	Medium	0.33			No
Sparsely vegetated land - Other inland rock and scree	s1d	Terrestrial	s	Sparsely vegetated land		Inland rock		s1d	Other inland rock and scree	Medium	4	Same habitat required +	Medium	0.67	Medium	0.33			No
Urban - Allotments	u1d	Terrestrial	u	Urban	u1	Built up areas and gardens			Allotments	Low	2	Same habitat required +	Low		Low	-			No
Urban - Artificial unvegetated, unsealed surface	u1c	Terrestrial		Urban	u1	Built up areas and gardens		u1c	Artificial unvegetated, unsealed surface	Low	2	Compensation Not Required	Low		Low	-			No
Urban - Bioswale	u1d	Terrestrial		Built environment		Built up areas and gardens			Bioswale	Low	2	Same distinctiveness or better habitat required +	Medium	0.67	Low	-			No
Urban - Building green roof	u1d	Terrestrial		Built environment		Built up areas and gardens				Low	2	Same habitat required +	Medium	0.67	Low	-			No
Urban - Bush lower features	u1d	Terrestrial		Urban	u1	Built up areas and gardens		u1d	Bush lower features	Low	2	Compensation Not Required	Low		Low	-			No
Urban - Cemeteries and churchyards	u1d	Terrestrial		Urban	u1	Built up areas and gardens			Cemeteries and churchyards	Low	2	Same habitat required +	Medium	0.67	Low	-			No
Urban - Other developed land	u1d	Terrestrial	u	Urban	u1	Built up areas and gardens		u1d	Developed land; sealed surface	Low	2	Compensation Not Required	Low		Low	-			No
Urban - Other green roof	u1d	Terrestrial		Built environment		Built up areas and gardens				Low	2	Same habitat required +	Low		Low	-			No
Urban - Facade bound green wall	u1d	Terrestrial		Built environment		Built up areas and gardens			Facade bound green wall	Low	2	Same habitat required +	Medium	0.67	Low	-			No
Urban - Ground bound green wall	u1d	Terrestrial		Built environment		Built up areas and gardens			Ground bound green wall	Low	2	Same habitat required +	Medium	0.67	Medium	0.67			No
Urban - Ground level planters	u1d	Terrestrial		Built environment		Built up areas and gardens			Ground level planters	Low	2	Same habitat required +	Low		Low	-			No
Urban - Introduced shrub	u1d	Terrestrial		Built environment		Built up areas and gardens			Introduced shrub	Medium	4	Same habitat required +	Low		Low	-			No
Urban - Ornamental shrub	u1d	Terrestrial		Built environment		Built up areas and gardens			Ornamental shrub	Low	2	Same habitat required +	Low		Low	-			No
Urban - Open mosaic habitats on previously developed land	u1d	Terrestrial		Built environment		Built up areas and gardens		u1a	**Open Mosaic Habitats on Previously Developed Land**	V High	8	Same habitat required +	Very High	0.1	High	0.33			No
Urban - Rain garden	u1d	Terrestrial		Built environment		Built up areas and gardens			Rain garden	Low	2	Same habitat required +	Low		Low	-			No
Urban - Actively worked sand pit quarry or open cast mine	u1d	Terrestrial		Built environment		Built up areas and gardens			Sand pit quarry or open cast mine	High	8	Same habitat required +	Medium	0.67	Low	-			No
Urban - Suburban roadside verge (native)	u1d	Terrestrial		Built environment		Built up areas and gardens			Suburban roadside verge (native)	Medium	4	Same habitat required +	Medium	0.67	Low	-			No
Urban - Unvegetated garden soil	u1d	Terrestrial		Urban	u1	Built up areas and gardens			Unvegetated garden soil	Low	2	Compensation Not Required	Low		Low	-	[source data has been created]		No
Urban - Vacant or derelict land	u1d	Terrestrial		Built environment		Built up areas and gardens			Vacant or derelict land	Low	2	Same habitat required +	Low		Low	-	[source data has been created]		No
Urban - Wetland garden	u1d	Terrestrial		Built environment		Built up areas and gardens			Wetland garden	Low	2	Same habitat required +	Medium	0.67	Medium	0.67			No
Urban - Unpaved garden	u1d	Terrestrial		Built environment		Built up areas and gardens			Unpaved garden	Low	2	Same habitat required +	Low		Low	-			No
Individual trees - Urban tree	NB1914	Terrestrial							Street tree	Medium	4	Same habitat required +	Low		Low	-			Yes/No
Individual trees - Veteran tree	NB1914	Terrestrial								V High	8	Same habitat required +	Very High		Very High	-			Yes/No
Rivers - Blanket bog	f1a	Terrestrial	f	Wetland	f1	Bog		f1a	**Blanket bog**	V High	8	Same habitat required + bespoke compensation option 1	Very High	0.1	High	0.33			Yes/No
Rivers - Depressions in peat substrates (H7150)	f1	Terrestrial	f	Wetland	f1	Bog			**Depressions in Peat substrates (H7150)**	V High	8	Same habitat required + bespoke compensation option 1	Very High	0.1	High	0.33			Yes/No
Rivers - Lowland raised bog (NB0202)	NB0202	Terrestrial		Wetland	f1	Bog	f1a		**Lowland raised bog**	V High	8	Same habitat required + bespoke compensation option 1	Very High	0.1	High	0.33			Yes/No
Rivers - Lowland raised bog	f1	Terrestrial	f	Wetland	f1	Bog	f1a		**Lowland raised bog**	V High	8	Same habitat required + bespoke compensation option 1	Very High	0.1	High	0.33			Yes/No
Rivers - Grazing valley mires (NB0203)	NB0203	Terrestrial					f1a		**Grazing valley mires**	V High	8	Same habitat required + bespoke compensation option 1	Very High	0.1	High	0.33			Yes/No
Rivers - Fen, marsh and swamp - grass and rush pastures	f2a	Terrestrial	f	Wetland	f2	Fen marsh and swamp	f2a		**Purple moor grass and rush pastures**	High	8	Same habitat required +	High	0.33	High	0.33			Yes/No
Rivers - Floodplain	f2b	Terrestrial	f	Wetland	f2	Fen marsh and swamp	f2b		**Floodplain**	V High	8	Same habitat required + bespoke compensation option 1	Medium	0.67	Medium	0.67			Yes/No
Rivers - Reedbed (priority habitat)	NB0501	Terrestrial					f2c		Reedbed (priority habitat)	V High	8	Same habitat required + bespoke compensation option 1	Very High	0.1	High	0.33			Yes/No
Woodland and forest - Other woodland	w9	Terrestrial	w	Woodland and Trees	w	Other woodland			Other woodland	High	8	Same habitat required +	Medium	0.67	Low	-			Yes/No
Woodland and forest - Lowland beech and yew woodland	w1	Terrestrial	w	Woodland and Trees	w1	Broadleaved mixed and yew woodland		w1d	**Lowland beech and yew woodland**	High	8	Same habitat required +	Medium	0.67	Medium	0.67			Yes/No
Woodland and forest - Lowland mixed deciduous woodland	w1	Terrestrial	w	Woodland and Trees	w1	Broadleaved mixed and yew woodland		w1f	**Lowland mixed deciduous woodland**	High	8	Same habitat required +	Medium	0.67	Medium	0.67			Yes/No
Woodland and forest - Native pine woodland	w1a	Terrestrial	w	Woodland and Trees	w1	Broadleaved mixed and yew woodland		w1a	**Native pine woodland**	V High	8	Same habitat required +	Very High	0.1	High	0.33			Yes/No
Woodland and forest - Other coniferous woodland	w1b	Terrestrial	w	Woodland and Trees	w1	Broadleaved mixed and yew woodland		w1b	Other coniferous woodland	High	8	Same habitat required +	Medium	0.67	Medium	0.67			Yes/No
Woodland and forest - Other broadleaved woodland	w1h	Terrestrial	w	Woodland and Trees	w1	Broadleaved mixed and yew woodland		w1h	Other broadleaved woodland	High	8	Same habitat required +	Medium	0.67	Low	-			Yes/No
Woodland and forest - Other woodland: broadleaved	w1h	Terrestrial	w	Woodland and Trees	w1	Broadleaved mixed and yew woodland		w1h	Other woodland; broadleaved	Medium	4	Same habitat required +	Low		Low	-			Yes/No
Woodland and forest - Upland birchwood	w1d	Terrestrial	w	Woodland and Trees	w1	Broadleaved mixed and yew woodland		w1d	**Upland birchwood**	High	8	Same habitat required +	Medium	0.67	Medium	0.67			Yes/No
Woodland and forest - Upland oakwood	w1e	Terrestrial	w	Woodland and Trees	w1	Broadleaved mixed and yew woodland		w1e	**Upland oakwood**	High	8	Same habitat required +	High	0.33	High	0.67			Yes/No
Woodland and forest - Upland mixed ashwoods	w1e	Terrestrial	w	Woodland and Trees	w1	Broadleaved mixed and yew woodland		w1e	**Upland mixed ashwoods**	High	8	Same habitat required +	High	0.33	High	0.67			Yes/No
Woodland and forest - Wet woodland	w1f	Terrestrial	w	Woodland and Trees	w1	Broadleaved mixed and yew woodland		w1f	**Wet woodland**	V High	8	Same habitat required +	Very High	0.1	High	0.33			Yes/No
Woodland and forest - Wet woodland	w1f	Terrestrial	w	Woodland and Trees	w1	Broadleaved mixed and yew woodland		w1f	**Wet woodland**	V High	8	Same habitat required +	Very High	0.1	High	0.33			Yes/No
Woodland and forest - Wood-pasture and parkland	w2	Terrestrial	w	Woodlands and Trees		Other woodland			Wood-pasture and parkland	V High	8	Same habitat required + bespoke compensation option 1	Very High	0.1	High	0.33			Yes/No
Rocky shore - Artificial	NB2313	Intertidal	A1	Rocky shore		Artificial substrate			Artificial	Low	2	Same habitat required +	Medium	0.67	Low	-			No
Rocky shore - Coastal lagoons	NB2324	Intertidal	A1	Rocky shore		Coastal lagoons			Coastal lagoons	High	8	Same habitat required +	High	0.33	Medium	0.67			No
Rocky shore - High energy littoral rock	A1.1	Intertidal	A1	Rocky shore		High energy littoral rock			High energy littoral rock	High	8	Same habitat required +	Medium	0.67	Medium	0.67			No
Rocky shore - High energy littoral rock - on peat, clay or chalk	A1.1.1	Intertidal	A1	Rocky shore		High energy littoral rock - on bedrock including chalk, peat or clay			High energy littoral rock - on bedrock including chalk, peat or clay	High	8	Same habitat required +	Medium	0.67	Medium	0.67			No
Rocky shore - Moderate energy littoral rock	A1.2	Intertidal	A1	Rocky shore		Moderate energy littoral rock			Moderate energy littoral rock	V High	8	Same habitat required + bespoke compensation option 1	Very High	0.1	Medium	0.67			No
Rocky shore - Moderate energy littoral rock - on peat, clay or chalk	A1.2.1	Intertidal	A1	Rocky shore		Moderate energy littoral rock - on bedrock including chalk, peat or clay			Moderate energy littoral rock - on bedrock including chalk, peat or clay	V High	8	Same habitat required + bespoke compensation option 1	Very High	0.1	Medium	0.67			No
Rocky shore - Low energy littoral rock	A1.3	Intertidal	A1	Rocky shore		Low energy littoral rock			Low energy littoral rock	V High	8	Same habitat required + bespoke compensation option 1	Very High	0.1	Medium	0.67			No
Rocky shore - Low energy littoral rock - on peat, clay or chalk	A1.3.1	Intertidal	A1	Rocky shore		Low energy littoral rock - on bedrock including chalk, peat or clay			Low energy littoral rock - on bedrock including chalk, peat or clay	V High	8	Same habitat required + bespoke compensation option 1	Very High	0.1	Medium	0.67			No
Rocky shore - Features of littoral rock	A1.4	Intertidal	A1	Rocky shore		Features of littoral rock			Features of littoral rock	V High	8	Same habitat required + bespoke compensation option 1	Very High	0.1	Medium	0.67			No
Rocky shore - Features of littoral rock - on peat, clay or chalk	A1.4.1	Intertidal	A1	Rocky shore		Features of littoral rock - on bedrock including chalk, peat or clay			Features of littoral rock - on bedrock including chalk, peat or clay	V High	8	Same habitat required + bespoke compensation option 1	Very High	0.1	Medium	0.67			No
Coastal saltmarsh - Saltmarshes and saline reedbeds	NB2323	Intertidal	A2	Coastal saltmarsh		Coastal saltmarshes and saline reedbeds			Coastal saltmarshes and saline reedbeds	High	8	Same habitat required + bespoke compensation option 1	High	0.33	Medium	0.67			No
Coastal saltmarsh - Artificial saltmarshes and saline reedbeds	NB2313	Intertidal	A2	Coastal saltmarsh		Artificial saline reedbeds			Artificial saline reedbeds	Low	2	Same habitat required +	Medium	0.67	Medium	0.67			No
Intertidal sediment - Intertidal mud	A2.1	Intertidal	A2	Intertidal sediment		Intertidal mud			Intertidal mud	High	8	Same habitat required +	Medium	0.67	Medium	0.67			No
Intertidal sediment - Intertidal sand and mud	A2.3	Intertidal	A2	Intertidal sediment		Intertidal sand and mud			Intertidal sand and mud	High	8	Same habitat required +	Medium	0.67	Medium	0.67			No
Intertidal sediment - Intertidal seagrass	A2.5	Intertidal	A2	Intertidal sediment		Intertidal seaweeds (formerly by aquatic angiosperms)			Intertidal seaweeds (formerly by aquatic angiosperms)	High	8	Same habitat required +	High	0.33	Medium	0.67			No
Intertidal sediment - Intertidal seagrass - on peat, clay or chalk	A2.5.1	Intertidal	A2	Intertidal sediment		Intertidal seagrass - on peat, clay or chalk			Intertidal seagrass - on peat, clay or chalk	High	8	Same habitat required + bespoke compensation option 1	Very High	0.1	Medium	0.67			No
Intertidal sediment - Intertidal seagrass - on peat, clay or chalk	A2.5.1	Intertidal	A2	Intertidal sediment		Intertidal seagrass - on peat, clay or chalk			Intertidal seagrass - on peat, clay or chalk	High	8		Very High	0.1	Medium	0.67			No
Intertidal sediment - Intertidal seagrass - sand - Solenetra	A2.5.2	Intertidal	A2	Intertidal sediment		Intertidal seagrass - sand - Solenetra			Intertidal seagrass - sand - Solenetra	High	8	Same habitat required +	High	0.33	Medium	0.67			No
Intertidal sediment - Artificial shore	A2.6	Intertidal	A2	Intertidal sediment		Artificial shore			Artificial shore	Low	2	Same habitat required +	Medium	0.67	Medium	0.67			No
Intertidal sediment - Artificial shore coarse sediment	A2.6.1	Intertidal	A2	Intertidal sediment		Artificial shore coarse sediment			Artificial shore coarse sediment	Low	2	Same habitat required +	Medium	0.67	Medium	0.67			No
Intertidal sediment - Artificial shore mud	A2.6.2	Intertidal	A2	Intertidal sediment		Artificial shore mud			Artificial shore mud	Low	2	Same habitat required +	Medium	0.67	Medium	0.67			No
Intertidal sediment - Artificial shore sand	A2.6.3	Intertidal	A2	Intertidal sediment		Artificial shore sand			Artificial shore sand	Low	2	Same habitat required +	Medium	0.67	Medium	0.67			No
Intertidal sediment - Artificial shore mixed sediments	A2.6.4	Intertidal	A2	Intertidal sediment		Artificial shore mixed sediments			Artificial shore mixed sediments	Low	2	Same habitat required +	Medium	0.67	Medium	0.67			No
Intertidal sediment - Intertidal boulders	A2.7	Intertidal	A2	Intertidal sediment		Intertidal boulders			Intertidal boulders	High	8	Same habitat required +	Medium	0.67	Medium	0.67			No
Intertidal sediment - Intertidal seagrass - reefs	A2.7.1	Intertidal	A2	Intertidal sediment		Intertidal seagrass - reefs			Intertidal seagrass - reefs	High	8	Same habitat required +	Medium	0.67	Medium	0.67			No
Intertidal sediment - Littoral sands	A2.21/A2.22/A2.23	Intertidal	A2	Intertidal sediment		Littoral sands			Littoral sands	High	8	Same habitat required +	Medium	0.67	Medium	0.67			No
Intertidal hard structures - Artificial sandy substrate	A2.8	Intertidal	A2	Intertidal hard structures		Artificial hard structures			Artificial hard structures	Low	2	Same habitat required +	Medium	0.67	Medium	0.67			No
Intertidal hard structures - Artificial features of hard structures	A2.8.1	Intertidal	A2	Intertidal hard structures		Artificial features of hard structures			Artificial features of hard structures	Low	2	Same habitat required +	Medium	0.67	Medium	0.67			No
Artificial - Artificial structure	[Not Applicable]	Artificial							[Not Applicable] Completed Drawing of Day Infrastructure 2050	Low	2	Same habitat required +	Medium	0.67	Medium	0.67	[not applicable]		No
Artificial - Artificial structure - Artificial	[Not Applicable]	Artificial								Low	2	Same habitat required +	Medium	0.67	Medium	0.67	[not applicable]		No

Distinctiveness categories

Distinctiveness category	Distinctiveness score	Suggested action
V High	8	Same habitat required + bespoke compensation option 1
High	8	Same habitat required +
Medium	4	Same broad habitat or a higher distinctiveness habitat required (+)
Low	2	Same distinctiveness or better habitat required +
Low	2	Compensation Not Required
irreplaceable habitats		Bespoke compensation likely to be required

Condition categories

Condition Multiplier	Condition Assessment Score
Poor	1
Moderate	2
Good	3
Condition Assessment N/A	1
N/A - SPA	1

Bespoke Compensation For Unacceptable Losses Agreed
Agreed
Pending

Broad Habitats / Conditional Broad Habitat Label

Broad Habitats	Conditional Broad Habitat Label
Cropland	Cropland
Grassland	Grassland
Heathland and shrub	Heathland and shrub
Lakes	Lakes
Sparsely vegetated land	Sparsely vegetated land
Urban	Urban
Wetland	Wetland
Woodland and forest	Woodland and forest
Coastal lagoons	Coastal lagoons
Saltmarshes	Saltmarshes
Coastal saltmarsh	Coastal saltmarsh
Intertidal sediment	Intertidal sediment
Intertidal hard structures	Intertidal hard structures
Watercourse footprint	Watercourse footprint
Individual trees	Individual trees

Creation

Broad Habitats	Conditional Broad Habitat Label
Cropland	Cropland
Grassland	Grassland
Heathland and shrub	Heathland and shrub
Lakes	Lakes
Sparsely vegetated land	Sparsely vegetated land
Urban	Urban
Wetland	Wetland
Woodland and forest	Woodland and forest
Coastal lagoons	Coastal lagoons
Rocky shore	Rocky shore
Saltmarshes	Saltmarshes
Coastal saltmarsh	Coastal saltmarsh
Intertidal hard structures	Intertidal hard structures
Watercourse footprint	Watercourse footprint
Individual trees	Individual trees

Enhancement

Broad Habitats	Conditional Broad Habitat Label
Cropland	Cropland
Grassland	Grassland
Heathland and shrub	Heathland and shrub
Lakes	Lakes
Sparsely vegetated land	Sparsely vegetated land
Urban	Urban
Wetland	Wetland
Woodland and forest	Woodland and forest
Coastal lagoons	Coastal lagoons
Rocky shore	Rocky shore
Saltmarshes	Saltmarshes
Coastal saltmarsh	Coastal saltmarsh
Intertidal hard structures	Intertidal hard structures
Watercourse footprint	Watercourse footprint
Individual trees	Individual trees

Return To Start

All Habitats

1	2	2	3	4	5	6	7	8	9	10	11	12	13	14	15	16	17	18	19	20	21	22	23	24	25	26	27	28	29	30	31
Habitat Description	Group	Distinctiveness	Trading Notes	Existing area - baseline on-site	Existing units - baseline on-site	Existing area - retained on-site	Existing units - retained on-site	Existing area lost - baseline on-site	Existing units lost - baseline on-site	Proposed area - creation on-site	Proposed units - creation on-site	Proposed area - post-development	Proposed units - post-development	Total proposed habitat units on site	Net area change - on-site	Net unit change - on-site	Existing area off-site	Existing units off-site	Retained area off-site	Retained units off-site	Proposed area - creation off-site	Proposed units - creation off-site	Proposed area - enhancement off-site	Proposed units - enhancement off-site	Total proposed habitat units off site	Total proposed habitat units all sites	Off-site net area change	Off-site net unit change	Overall area change	Overall unit change
Cropland - Arable field margins cultivated annually	Cropland	Medium	Same distinctiveness or better habitat required	0.00	0.00	0.00	0.00	0.00	0.00	0.00	0.00	0.00	0.00	0.00	0.00	0.00	0.00	0.00	0.00	0.00	0.00	0.00	0.00	0.00	0.00	0.00	0.00	0.00	0.00	0.00	0.00
Cropland - Arable field margins game bird mix	Cropland	Medium	Same distinctiveness or better habitat required	0.00	0.00	0.00	0.00	0.00	0.00	0.00	0.00	0.00	0.00	0.00	0.00	0.00	0.00	0.00	0.00	0.00	0.00	0.00	0.00	0.00	0.00	0.00	0.00	0.00	0.00	0.00	0.00
Cropland - Arable field margins pollen and nectar mix	Cropland	Medium	Same distinctiveness or better habitat required	0.00	0.00	0.00	0.00	0.00	0.00	0.00	0.00	0.00	0.00	0.00	0.00	0.00	0.00	0.00	0.00	0.00	0.00	0.00	0.00	0.00	0.00	0.00	0.00	0.00	0.00	0.00	0.00
Cropland - Cereal crops	Cropland	Low	Same distinctiveness or better habitat required	0.00	0.00	0.00	0.00	0.00	0.00	0.00	0.00	0.00	0.00	0.00	0.00	0.00	0.00	0.00	0.00	0.00	0.00	0.00	0.00	0.00	0.00	0.00	0.00	0.00	0.00	0.00	0.00
Cropland - Horticulture	Cropland	Low	Same distinctiveness or better habitat required	0.00	0.00	0.00	0.00	0.00	0.00	0.00	0.00	0.00	0.00	0.00	0.00	0.00	0.00	0.00	0.00	0.00	0.00	0.00	0.00	0.00	0.00	0.00	0.00	0.00	0.00	0.00	0.00
Cropland - Temporary grass and clover leys	Cropland	Low	Same distinctiveness or better habitat required	0.00	0.00	0.00	0.00	0.00	0.00	0.00	0.00	0.00	0.00	0.00	0.00	0.00	0.00	0.00	0.00	0.00	0.00	0.00	0.00	0.00	0.00	0.00	0.00	0.00	0.00	0.00	0.00
Cropland - Vibrosion enhanced	Cropland	Low	Same distinctiveness or better habitat required	0.00	0.00	0.00	0.00	0.00	0.00	0.00	0.00	0.00	0.00	0.00	0.00	0.00	0.00	0.00	0.00	0.00	0.00	0.00	0.00	0.00	0.00	0.00	0.00	0.00	0.00	0.00	0.00
Grassland - Amenity grassland	Grassland	Low	Same distinctiveness or better habitat required	0.00	0.00	0.00	0.00	0.00	0.00	0.00	0.00	0.00	0.00	0.00	0.00	0.00	0.00	0.00	0.00	0.00	0.00	0.00	0.00	0.00	0.00	0.00	0.00	0.00	0.00	0.00	0.00
Grassland - Flowering grass and clover leys	Grassland	Low	Same distinctiveness or better habitat required	0.00	0.00	0.00	0.00	0.00	0.00	0.00	0.00	0.00	0.00	0.00	0.00	0.00	0.00	0.00	0.00	0.00	0.00	0.00	0.00	0.00	0.00	0.00	0.00	0.00	0.00	0.00	0.00
Grassland - Grass verge	Grassland	Low	Same distinctiveness or better habitat required	0.00	0.00	0.00	0.00	0.00	0.00	0.00	0.00	0.00	0.00	0.00	0.00	0.00	0.00	0.00	0.00	0.00	0.00	0.00	0.00	0.00	0.00	0.00	0.00	0.00	0.00	0.00	0.00
Grassland - Improved grassland	Grassland	Low	Same distinctiveness or better habitat required	0.00	0.00	0.00	0.00	0.00	0.00	0.00	0.00	0.00	0.00	0.00	0.00	0.00	0.00	0.00	0.00	0.00	0.00	0.00	0.00	0.00	0.00	0.00	0.00	0.00	0.00	0.00	0.00
Grassland - Lowland meadow	Grassland	V.High	Same habitat required - bespoke compensation option 1	0.00	0.00	0.00	0.00	0.00	0.00	0.00	0.00	0.00	0.00	0.00	0.00	0.00	0.00	0.00	0.00	0.00	0.00	0.00	0.00	0.00	0.00	0.00	0.00	0.00	0.00	0.00	0.00
Grassland - Lowland mesotrophic grassland	Grassland	V.High	Same habitat required - bespoke compensation option 1	0.00	0.00	0.00	0.00	0.00	0.00	0.00	0.00	0.00	0.00	0.00	0.00	0.00	0.00	0.00	0.00	0.00	0.00	0.00	0.00	0.00	0.00	0.00	0.00	0.00	0.00	0.00	0.00
Grassland - Lowland dry acid grassland	Grassland	V.High	Same habitat required - bespoke compensation option 1	0.00	0.00	0.00	0.00	0.00	0.00	0.00	0.00	0.00	0.00	0.00	0.00	0.00	0.00	0.00	0.00	0.00	0.00	0.00	0.00	0.00	0.00	0.00	0.00	0.00	0.00	0.00	0.00
Grassland - Lowland heathy grassland	Grassland	V.High	Same habitat required - bespoke compensation option 1	0.00	0.00	0.00	0.00	0.00	0.00	0.00	0.00	0.00	0.00	0.00	0.00	0.00	0.00	0.00	0.00	0.00	0.00	0.00	0.00	0.00	0.00	0.00	0.00	0.00	0.00	0.00	0.00
Grassland - Other lowland acid grassland	Grassland	Medium	Same broad habitat or a higher distinctiveness habitat required (or)	0.00	0.00	0.00	0.00	0.00	0.00	0.00	0.00	0.00	0.00	0.00	0.00	0.00	0.00	0.00	0.00	0.00	0.00	0.00	0.00	0.00	0.00	0.00	0.00	0.00	0.00	0.00	0.00
Grassland - Other neutral grassland	Grassland	Medium	Same broad habitat or a higher distinctiveness habitat required (or)	0.00	0.00	0.00	0.00	0.00	0.00	0.00	0.00	0.00	0.00	0.00	0.00	0.00	0.00	0.00	0.00	0.00	0.00	0.00	0.00	0.00	0.00	0.00	0.00	0.00	0.00	0.00	0.00
Grassland - Tall herb communities DWS40	Grassland	V.High	Same habitat required - bespoke compensation option 1	0.00	0.00	0.00	0.00	0.00	0.00	0.00	0.00	0.00	0.00	0.00	0.00	0.00	0.00	0.00	0.00	0.00	0.00	0.00	0.00	0.00	0.00	0.00	0.00	0.00	0.00	0.00	0.00
Grassland - Upland acid grassland	Grassland	V.High	Same habitat required - bespoke compensation option 1	0.00	0.00	0.00	0.00	0.00	0.00	0.00	0.00	0.00	0.00	0.00	0.00	0.00	0.00	0.00	0.00	0.00	0.00	0.00	0.00	0.00	0.00	0.00	0.00	0.00	0.00	0.00	0.00
Grassland - Upland flushed grassland	Grassland	V.High	Same habitat required - bespoke compensation option 1	0.00	0.00	0.00	0.00	0.00	0.00	0.00	0.00	0.00	0.00	0.00	0.00	0.00	0.00	0.00	0.00	0.00	0.00	0.00	0.00	0.00	0.00	0.00	0.00	0.00	0.00	0.00	0.00
Grassland - Upland species-rich grassland	Grassland	V.High	Same habitat required - bespoke compensation option 1	0.00	0.00	0.00	0.00	0.00	0.00	0.00	0.00	0.00	0.00	0.00	0.00	0.00	0.00	0.00	0.00	0.00	0.00	0.00	0.00	0.00	0.00	0.00	0.00	0.00	0.00	0.00	0.00
Grassland - Other lowland acid grassland	Grassland	Medium	Same broad habitat or a higher distinctiveness habitat required (or)	0.00	0.00	0.00	0.00	0.00	0.00	0.00	0.00	0.00	0.00	0.00	0.00	0.00	0.00	0.00	0.00	0.00	0.00	0.00	0.00	0.00	0.00	0.00	0.00	0.00	0.00	0.00	0.00
Grassland - Other neutral grassland	Grassland	Medium	Same broad habitat or a higher distinctiveness habitat required (or)	0.00	0.00	0.00	0.00	0.00	0.00	0.00	0.00	0.00	0.00	0.00	0.00	0.00	0.00	0.00	0.00	0.00	0.00	0.00	0.00	0.00	0.00	0.00	0.00	0.00	0.00	0.00	0.00
Grassland - Tall herb communities DWS40	Grassland	V.High	Same habitat required - bespoke compensation option 1	0.00	0.00	0.00	0.00	0.00	0.00	0.00	0.00	0.00	0.00	0.00	0.00	0.00	0.00	0.00	0.00	0.00	0.00	0.00	0.00	0.00	0.00	0.00	0.00	0.00	0.00	0.00	0.00
Grassland - Upland acid grassland	Grassland	V.High	Same habitat required - bespoke compensation option 1	0.00	0.00	0.00	0.00	0.00	0.00	0.00	0.00	0.00	0.00	0.00	0.00	0.00	0.00	0.00	0.00	0.00	0.00	0.00	0.00	0.00	0.00	0.00	0.00	0.00	0.00	0.00	0.00
Grassland - Upland flushed grassland	Grassland	V.High	Same habitat required - bespoke compensation option 1	0.00	0.00	0.00	0.00	0.00	0.00	0.00	0.00	0.00	0.00	0.00	0.00	0.00	0.00	0.00	0.00	0.00	0.00	0.00	0.00	0.00	0.00	0.00	0.00	0.00	0.00	0.00	0.00
Grassland - Upland species-rich grassland	Grassland	V.High	Same habitat required - bespoke compensation option 1	0.00	0.00	0.00	0.00	0.00	0.00	0.00	0.00	0.00	0.00	0.00	0.00	0.00	0.00	0.00	0.00	0.00	0.00	0.00	0.00	0.00	0.00	0.00	0.00	0.00	0.00	0.00	0.00
Heathland and shrub - Gorse scrub	Heathland and shrub	Medium	Same broad habitat or a higher distinctiveness habitat required (or)	0.00	0.00	0.00	0.00	0.00	0.00	0.00	0.00	0.00	0.00	0.00	0.00	0.00	0.00	0.00	0.00	0.00	0.00	0.00	0.00	0.00	0.00	0.00	0.00	0.00	0.00	0.00	0.00
Heathland and shrub - Hawthorn scrub	Heathland and shrub	Medium	Same broad habitat or a higher distinctiveness habitat required (or)	0.00	0.00	0.00	0.00	0.00	0.00	0.00	0.00	0.00	0.00	0.00	0.00	0.00	0.00	0.00	0.00	0.00	0.00	0.00	0.00	0.00	0.00	0.00	0.00	0.00	0.00	0.00	0.00
Heathland and shrub - Lowland heathland	Heathland and shrub	V.High	Same habitat required - bespoke compensation option 1	0.00	0.00	0.00	0.00	0.00	0.00	0.00	0.00	0.00	0.00	0.00	0.00	0.00	0.00	0.00	0.00	0.00	0.00	0.00	0.00	0.00	0.00	0.00	0.00	0.00	0.00	0.00	0.00
Heathland and shrub - Mixed scrub	Heathland and shrub	Medium	Same broad habitat or a higher distinctiveness habitat required (or)	0.00	0.00	0.00	0.00	0.00	0.00	0.00	0.00	0.00	0.00	0.00	0.00	0.00	0.00	0.00	0.00	0.00	0.00	0.00	0.00	0.00	0.00	0.00	0.00	0.00	0.00	0.00	0.00
Heathland and shrub - Mixed species-rich native scrub	Heathland and shrub	V.High	Same habitat required - bespoke compensation option 1	0.00	0.00	0.00	0.00	0.00	0.00	0.00	0.00	0.00	0.00	0.00	0.00	0.00	0.00	0.00	0.00	0.00	0.00	0.00	0.00	0.00	0.00	0.00	0.00	0.00	0.00	0.00	0.00
Heathland and shrub - Neutral grassland	Heathland and shrub	Medium	Same broad habitat or a higher distinctiveness habitat required (or)	0.00	0.00	0.00	0.00	0.00	0.00	0.00	0.00	0.00	0.00	0.00	0.00	0.00	0.00	0.00	0.00	0.00	0.00	0.00	0.00	0.00	0.00	0.00	0.00	0.00	0.00	0.00	0.00
Heathland and shrub - Open mosaic habitat on previously developed land	Heathland and shrub	V.High	Same habitat required - bespoke compensation option 1	0.00	0.00	0.00	0.00	0.00	0.00	0.00	0.00	0.00	0.00	0.00	0.00	0.00	0.00	0.00	0.00	0.00	0.00	0.00	0.00	0.00	0.00	0.00	0.00	0.00	0.00	0.00	0.00
Heathland and shrub - Pioneer scrub	Heathland and shrub	Medium	Same broad habitat or a higher distinctiveness habitat required (or)	0.00	0.00	0.00	0.00	0.00	0.00	0.00	0.00	0.00	0.00	0.00	0.00	0.00	0.00	0.00	0.00	0.00	0.00	0.00	0.00	0.00	0.00	0.00	0.00	0.00	0.00	0.00	0.00
Heathland and shrub - Sheltered scrub	Heathland and shrub	Medium	Same broad habitat or a higher distinctiveness habitat required (or)	0.00	0.00	0.00	0.00	0.00	0.00	0.00	0.00	0.00	0.00	0.00	0.00	0.00	0.00	0.00	0.00	0.00	0.00	0.00	0.00	0.00	0.00	0.00	0.00	0.00	0.00	0.00	0.00
Heathland and shrub - Spiny restharrow scrub	Heathland and shrub	Medium	Same broad habitat or a higher distinctiveness habitat required (or)	0.00	0.00	0.00	0.00	0.00	0.00	0.00	0.00	0.00	0.00	0.00	0.00	0.00	0.00	0.00	0.00	0.00	0.00	0.00	0.00	0.00	0.00	0.00	0.00	0.00	0.00	0.00	0.00
Heathland and shrub - Wood pasture	Heathland and shrub	V.High	Same habitat required - bespoke compensation option 1	0.00	0.00	0.00	0.00	0.00	0.00	0.00	0.00	0.00	0.00	0.00	0.00	0.00	0.00	0.00	0.00	0.00	0.00	0.00	0.00	0.00	0.00	0.00	0.00	0.00	0.00	0.00	0.00
Lake - Artificial - Ornamental	Lake	Low	Same distinctiveness or better habitat required	0.00	0.00	0.00	0.00	0.00	0.00	0.00	0.00	0.00	0.00	0.00	0.00	0.00	0.00	0.00	0.00	0.00	0.00	0.00	0.00	0.00	0.00	0.00	0.00	0.00	0.00	0.00	0.00
Lake - Aquifer fed naturally fluctuating water bodies	Lake	V.High	Same habitat required - bespoke compensation option 1	0.00	0.00	0.00	0.00	0.00	0.00	0.00	0.00	0.00	0.00	0.00	0.00	0.00	0.00	0.00	0.00	0.00	0.00	0.00	0.00	0.00	0.00	0.00	0.00	0.00	0.00	0.00	0.00
Lake - Eutrophic standing water	Lake	Medium	Same broad habitat or a higher distinctiveness habitat required (or)	0.00	0.00	0.00	0.00	0.00	0.00	0.00	0.00	0.00	0.00	0.00	0.00	0.00	0.00	0.00	0.00	0.00	0.00	0.00	0.00	0.00	0.00	0.00	0.00	0.00	0.00	0.00	0.00
Lake - High alkalinity lakes	Lake	V.High	Same habitat required - bespoke compensation option 1	0.00	0.00	0.00	0.00	0.00	0.00	0.00	0.00	0.00	0.00	0.00	0.00	0.00	0.00	0.00	0.00	0.00	0.00	0.00	0.00	0.00	0.00	0.00	0.00	0.00	0.00	0.00	0.00
Lake - Low alkalinity lakes	Lake	V.High	Same habitat required - bespoke compensation option 1	0.00	0.00	0.00	0.00	0.00	0.00	0.00	0.00	0.00	0.00	0.00	0.00	0.00	0.00	0.00	0.00	0.00	0.00	0.00	0.00	0.00	0.00	0.00	0.00	0.00	0.00	0.00	0.00
Lake - Mesotrophic lakes	Lake	Medium	Same broad habitat or a higher distinctiveness habitat required (or)	0.00	0.00	0.00	0.00	0.00	0.00	0.00	0.00	0.00	0.00	0.00	0.00	0.00	0.00	0.00	0.00	0.00	0.00	0.00	0.00	0.00	0.00	0.00	0.00	0.00	0.00	0.00	0.00
Lake - Oligotrophic lakes	Lake	V.High	Same habitat required - bespoke compensation option 1	0.00	0.00	0.00	0.00	0.00	0.00	0.00	0.00	0.00	0.00	0.00	0.00	0.00	0.00	0.00	0.00	0.00	0.00	0.00	0.00	0.00	0.00	0.00	0.00	0.00	0.00	0.00	0.00
Lake - Reservoirs	Lake	Low	Same distinctiveness or better habitat required	0.00	0.00	0.00	0.00	0.00	0.00	0.00	0.00	0.00	0.00	0.00	0.00	0.00	0.00	0.00	0.00	0.00	0.00	0.00	0.00	0.00	0.00	0.00	0.00	0.00	0.00	0.00	0.00
Lake - Temporary lakes ponds and pools (priority habitat)	Lake	V.High	Same habitat required - bespoke compensation option 1	0.00	0.00	0.00	0.00	0.00	0.00	0.00	0.00	0.00	0.00	0.00	0.00	0.00	0.00	0.00	0.00	0.00	0.00	0.00	0.00	0.00	0.00	0.00	0.00	0.00	0.00	0.00	0.00
Lake - Temporary lakes ponds and pools (priority habitat)	Lake	V.High	Same habitat required - bespoke compensation option 1	0.00	0.00	0.00	0.00	0.00	0.00	0.00	0.00	0.00	0.00	0.00	0.00	0.00	0.00	0.00	0.00	0.00	0.00	0.00	0.00	0.00	0.00	0.00	0.00	0.00	0.00	0.00	0.00
Sparsely vegetated land - Coastal sand dunes	Sparsely vegetated land	High	Same habitat required	0.00	0.00	0.00	0.00	0.00	0.00	0.00	0.00	0.00	0.00	0.00	0.00	0.00	0.00	0.00	0.00	0.00	0.00	0.00	0.00	0.00	0.00	0.00	0.00	0.00	0.00	0.00	0.00
Sparsely vegetated land - Coastal sand dunes	Sparsely vegetated land	High	Same habitat required - bespoke compensation option 1	0.00	0.00	0.00	0.00	0.00	0.00	0.00	0.00	0.00	0.00	0.00	0.00	0.00	0.00	0.00	0.00	0.00	0.00	0.00	0.00	0.00	0.00	0.00	0.00	0.00	0.00	0.00	0.00
Sparsely vegetated land - Coastal vegetated shingle	Sparsely vegetated land	High	Same habitat required	0.00	0.00	0.00	0.00	0.00	0.00	0.00	0.00	0.00	0.00	0.00	0.00	0.00	0.00	0.00	0.00	0.00	0.00	0.00	0.00	0.00	0.00	0.00	0.00	0.00	0.00	0.00	0.00
Sparsely vegetated land - Coastal vegetated shingle	Sparsely vegetated land	High	Same habitat required - bespoke compensation option 1	0.00	0.00	0.00	0.00	0.00	0.00	0.00	0.00	0.00	0.00	0.00	0.00	0.00	0.00	0.00	0.00	0.00	0.00	0.00	0.00	0.00	0.00	0.00	0.00	0.00	0.00	0.00	0.00
Sparsely vegetated land - Inland rock	Sparsely vegetated land	V.High	Same habitat required	0.00	0.00	0.00	0.00	0.00	0.00	0.00	0.00	0.00	0.00	0.00	0.00	0.00	0.00	0.00	0.00	0.00	0.00	0.00	0.00	0.00	0.00	0.00	0.00	0.00	0.00	0.00	0.00
Sparsely vegetated land - Inland rock outcrop and scree habitats	Sparsely vegetated land	V.High	Same habitat required	0.00	0.00	0.00	0.00	0.00	0.00	0.00	0.00	0.00	0.00	0.00	0.00	0.00	0.00	0.00	0.00	0.00	0.00	0.00	0.00	0.00	0.00	0.00	0.00	0.00	0.00	0.00	0.00
Sparsely vegetated land - Inland rock outcrop and scree habitats	Sparsely vegetated land	V.High	Same habitat required - bespoke compensation option 1	0.00	0.00	0.00	0.00	0.00	0.00	0.00	0.00	0.00	0.00	0.00	0.00	0.00	0.00	0.00	0.00	0.00	0.00	0.00	0.00	0.00	0.00	0.00	0.00	0.00	0.00	0.00	0.00
Sparsely vegetated land - Machair (in all states)	Sparsely vegetated land	V.High	Same habitat required	0.00	0.00	0.00	0.00	0.00	0.00	0.00	0.00	0.00	0.00	0.00	0.00	0.00	0.00	0.00	0.00	0.00	0.00	0.00	0.00	0.00	0.00	0.00	0.00	0.00	0.00	0.00	0.00
Sparsely vegetated land - Machair (in all states)	Sparsely vegetated land	V.High	Same habitat required - bespoke compensation option 1	0.00	0.00	0.00	0.00	0.00	0.00	0.00	0.00	0.00	0.00	0.00	0.00	0.00	0.00	0.00	0.00	0.00	0.00	0.00	0.00	0.00	0.00	0.00	0.00	0.00	0.00	0.00	0.00
Urban - Allotments	Urban	Low	Same distinctiveness or better habitat required	0.00	0.00	0.00	0.00	0.00	0.00	0.00	0.00	0.00	0.00	0.00	0.00	0.00	0.00	0.00	0.00	0.00	0.00	0.00	0.00	0.00	0.00	0.00	0.00	0.00	0.00	0.00	0.00
Urban - Artificial unvegetated, unsealed surface	Urban	Low	Same distinctiveness or better habitat required	0.00	0.00	0.00	0.00	0.00	0.00	0.00	0.00	0.00	0.00	0.00	0.00	0.00	0.00	0.00	0.00	0.00	0.00	0.00	0.00	0.00	0.00	0.00	0.00	0.00	0.00	0.00	0.00
Urban - Bare ground	Urban	Low	Same distinctiveness or better habitat required	0.00	0.00	0.00	0.00	0.00	0.00	0.00	0.00	0.00	0.00	0.00	0.00	0.00	0.00	0.00	0.00	0.00	0.00	0.00	0.00	0.00	0.00	0.00	0.00	0.00	0.00	0.00	0.00
Urban - Developed land; sealed surface	Urban	Low	Same distinctiveness or better habitat required	0.00	0.00	0.00	0.00	0.00	0.00	0.00	0.00	0.00	0.00	0.00	0.00	0.00	0.00	0.00	0.00	0.00	0.00	0.00	0.00	0.00	0.00	0.00	0.00	0.00	0.00	0.00	0.00
Urban - Extensive green roof	Urban	Low	Same distinctiveness or better habitat required	0.00	0.00	0.00	0.00	0.00	0.00	0.00	0.00	0.00	0.00	0.00	0.00	0.00	0.00	0.00	0.00	0.00	0.00	0.00	0.00	0.00	0.00	0.00	0.00	0.00	0.00	0.00	0.00
Urban - Green roof substrate	Urban	Low	Same distinctiveness or better habitat required	0.00	0.00	0.00	0.00	0.00	0.00	0.00	0.00	0.00	0.00	0.00	0.00	0.00	0.00	0.00	0.00	0.00	0.00	0.00	0.00	0.00	0.00	0.00	0.00	0.00	0.00	0.00	0.00
Urban - Intensive green roof	Urban	Low	Same distinctiveness or better habitat required	0.00	0.00	0.00	0.00	0.00	0.00	0.00	0.00	0.00	0.00	0.00	0.00	0.00	0.00	0.00	0.00	0.00	0.00	0.00	0.00	0.00	0.00	0.00	0.00	0.00	0.00	0.00	0.00
Urban - Sealed paved area	Urban	Low	Same distinctiveness or better habitat required	0.00	0.00	0.00	0.00	0.00	0.00	0.00	0.00	0.00	0.00	0.00	0.00	0.00	0.00	0.00	0.00	0.00	0.00	0.00	0.00	0.00	0.00	0.00	0.00	0.00	0.00	0.00	0.00
Urban - Urban Forest and Woodlands	Urban	Medium	Compensation Not Required	0.00	0.00	0.00	0.00	0.00	0.00	0.00	0.00	0.00	0.00	0.00	0.00	0.00	0.00	0.00	0.00	0.00	0.00	0.00	0.00	0.00	0.00	0.00	0.00	0.00	0.00	0.00	0.00
Urban - Developed land; sealed surface	Urban	Low	Compensation Not Required	0.00	0.00	0.00	0.00	0.00	0.00	0.00	0.00	0.00	0.00	0.00	0.00	0.00	0.00	0.00	0.00	0.00	0.00	0.00	0.00	0.00	0.00	0.00	0.00	0.00	0.00	0.00	0.00
Urban - Green roof growing medium	Urban	Low	Same distinctiveness or better habitat required	0.00	0.00	0.00	0.00	0.00	0.00	0.00	0.00	0.00	0.00	0.00	0.00	0.00	0.00	0.00	0.00	0.00	0.00	0.00	0.00	0.00	0.00	0.00	0.00	0.00	0.00	0.00	0.00
Urban - Small urban woodland	Urban	Medium	Compensation Not Required	0.00	0.00	0.00	0.00	0.00	0.00	0.00	0.00	0.00	0.00	0.00	0.00	0.00	0.00	0.00	0.00	0.00	0.00	0.00	0.00	0.00	0.00	0.00	0.00	0.00	0.00	0.00	0.00
Urban - Street tree planters	Urban	Low	Same distinctiveness or better habitat required	0.00	0.00	0.00	0.00	0.00	0.00	0.00	0.00	0.00	0.00	0.00	0.00	0.00	0.00	0.00	0.00	0.00	0.00	0.00	0.00	0.00	0.00	0.00	0.00	0.00	0.00	0.00	0.00
Urban - Support for species		Low	Same distinctiveness or better habitat required	0.00	0.00	0.00	0.00	0.00	0.00	0.00	0.00	0.00	0.00	0.00	0.00	0.00	0.00	0.00	0.00	0.00	0.00	0.00	0.00	0.00	0.00	0.00	0.00	0.00	0.00	0.00	0.00
Urban - Open mosaic habitats on previously developed land	Urban	Low	Same distinctiveness or better habitat required	0.00	0.00	0.00	0.00	0.00	0.00	0.00	0.00	0.00	0.00	0.00	0.00	0.00	0.00	0.00	0.00	0.00	0.00	0.00	0.00	0.00	0.00	0.00	0.00	0.00	0.00	0.00	0.00
Urban - Rain garden	Urban	Low	Same distinctiveness or better habitat required	0.00	0.00	0.00	0.00	0.00	0.00	0.00	0.00	0.00

Return to start

Risk

Habitat Description	Technical Difficulty Creation	Multiplier	Technical Difficulty Enhancement	Multiplier
Coastal lagoons - Coastal lagoons	Medium	0.67	Medium	0.67
Coastal saltmarsh - Saltmarshes and saline reedbeds	High	0.33	Medium	0.67
Cropland - Arable field margins cultivated annually	Low	1	Low	1
Cropland - Arable field margins game bird mix	Low	1	Low	1
Cropland - Arable field margins pollen and nectar	Low	1	Low	1
Cropland - Arable field margins tussocky	Low	1	Low	1
Cropland - Cereal crops	Low	1	Low	1
Cropland - Winter stubble	Low	1	Low	1
Cropland - Horticulture	Low	1	Low	1
Cropland - Intensive orchards	Low	1	Low	1
Cropland - Non-cereal crops	Low	1	Low	1
Cropland - Temporary grass and clover leys	Low	1	Low	1
Grassland - Traditional orchards	Low	1	Medium	0.67
Grassland - Bracken	Low	1	Low	1
Grassland - Floodplain wetland mosaic and CFGM	High	0.33	Medium	0.67
Grassland - Lowland calcareous grassland	High	0.33	High	0.33
Grassland - Lowland dry acid grassland	High	0.33	High	0.33
Grassland - Lowland meadows	High	0.33	Medium	0.67
Grassland - Modified grassland	Low	1	Low	1
Grassland - Other lowland acid grassland	Low	1	Low	1
Grassland - Other neutral grassland	Low	1	Low	1
Grassland - Tall herb communities (H6430)	High	0.33	High	0.33
Grassland - Upland acid grassland	Low	1	Low	1
Grassland - Upland calcareous grassland	High	0.33	High	0.33
Grassland - Upland hay meadows	High	0.33	Medium	0.67
Heathland and shrub - Blackthorn scrub	Low	1	Low	1
Heathland and shrub - Bramble scrub	Low	1	Low	1
Heathland and shrub - Gorse scrub	Low	1	Low	1
Heathland and shrub - Hawthorn scrub	Low	1	Low	1
Heathland and shrub - Hazel scrub	Medium	0.67	Low	1
Heathland and shrub – Willow scrub	Medium	0.67	Low	1
Heathland and shrub - Lowland heathland	High	0.33	Medium	0.67
Heathland and shrub - Mixed scrub	Low	1	Low	1
Heathland and shrub - Mountain heaths and willow scrub	High	0.33	High	0.33
Heathland and shrub - Rhododendron scrub	Low	1	Low	1
Heathland and shrub - Dunes with sea buckthorn (H2160)	Medium	0.67	Low	1
Heathland and shrub - Other sea buckthorn scrub	Low	1	Low	1
Heathland and shrub - Upland heathland	Medium	0.67	Medium	0.67
Intertidal sediment - Artificial littoral biogenic reefs	High	0.33	Medium	0.67
Intertidal sediment - Artificial littoral coarse sediment	Medium	0.67	Medium	0.67
Intertidal sediment - Artificial littoral mixed sediments	High	0.33	Medium	0.67
Intertidal sediment - Artificial littoral muddy sand	High	0.33	Medium	0.67
Intertidal sediment - Artificial littoral seagrass	High	0.33	High	0.33
Intertidal sediment - Features of littoral sediment	High	0.33	Medium	0.67
Intertidal sediment - Littoral biogenic reefs - Sabellaria	High	0.33	Medium	0.67
Intertidal sediment - Littoral coarse sediment	Medium	0.67	Medium	0.67
Intertidal sediment - Littoral mixed sediments	High	0.33	Medium	0.67
Intertidal sediment - Littoral mud	High	0.33	Medium	0.67
Intertidal sediment - Littoral seagrass	High	0.33	High	0.33
Intertidal sediment - Littoral seagrass on peat, clay or chalk	Very High	0.1	High	0.33
Lakes - Aquifer fed naturally fluctuating water bodies	Very High	0.1	High	0.33
Lakes - Ornamental lake or pond	Low	1	High	0.33
Lakes - High alkalinity lakes	High	0.33	High	0.33
Lakes - Low alkalinity lakes	High	0.33	Medium	0.67
Lakes - Marl lakes	High	0.33	High	0.33
Lakes - Moderate alkalinity lakes	High	0.33	High	0.33
Lakes - Peat lakes	High	0.33	High	0.33
Lakes - Ponds (non-priority habitat)	Low	1	Medium	0.67
Lakes - Ponds (priority habitat)	Medium	0.67	Medium	0.67
Lakes - Reservoirs	Medium	0.67	Medium	0.67
Lakes - Temporary lakes ponds and pools (H3170)	Medium	0.67	Medium	0.67
Rocky shore - Features of littoral rock	High	0.33	Medium	0.67
Rocky shore - Features of littoral rock - on peat, clay or chalk	Very High	0.1	Medium	0.67
Rocky shore - High energy littoral rock	High	0.33	Medium	0.67
Rocky shore - High energy littoral rock - on peat, clay or chalk	Very High	0.1	Medium	0.67
Rocky shore - Low energy littoral rock	High	0.33	Medium	0.67
Rocky shore - Low energy littoral rock - on peat, clay or chalk	Very High	0.1	Medium	0.67
Rocky shore - Moderate energy littoral rock	High	0.33	Medium	0.67
Rocky shore - Moderate energy littoral rock - on peat, clay or chalk	Very High	0.1	Medium	0.67
Sparsely vegetated land - Calaminarian grasslands	Very High	0.1	Medium	0.67
Sparsely vegetated land - Coastal sand dunes	Very High	0.1	Medium	0.67
Sparsely vegetated land - Coastal vegetated shingle	Very High	0.1	Medium	0.67
Sparsely vegetated land - Inland rock outcrop and scree habitats	High	0.33	Low	1
Sparsely vegetated land - Limestone pavement	Very High	0.1	Medium	0.67
Sparsely vegetated land - Maritime cliff and slopes	High	0.33	Medium	0.67
Sparsely vegetated land - Other inland rock and scree	Medium	0.67	Medium	0.67
Sparsely vegetated land - Ruderal/Ephemeral	Low	1	Medium	0.67
Sparsely vegetated land - Tall forbs	Low	1	Medium	0.67
Urban - Vacant or derelict land	Low	1	Low	1
Urban - Bare ground	Low	1	Low	1
Urban - Allotments	Low	1	Low	1
Urban - Artificial unvegetated, unsealed surface	Low	1	Low	1
Urban - Bioswale	Medium	0.67	Low	1
Urban - Intensive green roof	Low	1	Low	1
Urban - Built linear features	Low	1	Low	1
Urban - Cemeteries and churchyards	Medium	0.67	Low	1
Urban - Developed land; sealed surface	Low	1	Low	1
Urban - Other green roof	Low	1	Low	1
Urban - Facade-bound green wall	Medium	0.67	Medium	0.67
Urban - Ground based green wall	Medium	0.67	Medium	0.67
Urban - Ground level planters	Low	1	Low	1
Urban - Biodiverse green roof	Medium	0.67	Medium	0.67
Urban - Introduced shrub	Low	1	Low	1
Urban - Open mosaic habitats on previously developed land	Medium	0.67	Medium	0.67
Urban - Rain garden	Low	1	Low	1
Urban - Actively worked sand pit quarry or open cast mine	Medium	0.67	Low	1
Individual trees - Urban tree	Low	1	Low	1
Urban - Sustainable drainage system	Medium	0.67	Medium	0.67
Urban - Unvegetated garden	Low	1	Low	1
Urban - Vegetated garden	Low	1	Low	1
Wetland - Blanket bog	Very High	0.1	High	0.33
Wetland - Depressions on peat substrates (H7150)	Very High	0.1	High	0.33
Wetland - Fens (upland and lowland)	High	0.33	High	0.33
Wetland - Lowland raised bog	Very High	0.1	High	0.33
Wetland - Oceanic valley mire[1] (D2.1)	Very High	0.1	High	0.33
Wetland - Purple moor grass and rush pastures	High	0.33	High	0.33
Wetland - Reedbeds	Medium	0.67	Medium	0.67
Wetland - Transition mires and quaking bogs (H7140)	Very High	0.1	High	0.33
Woodland and forest - Felled	High	0.33	Low	1
Woodland and forest - Lowland beech and yew woodland	High	0.33	High	0.33
Woodland and forest - Lowland mixed deciduous woodland	High	0.33	High	0.33
Woodland and forest - Native pine woodlands	High	0.33	High	0.33
Woodland and forest - Other coniferous woodland	Low	1	Low	1
Woodland and forest - Other Scot's pine woodland	Medium	0.67	Medium	0.67
Woodland and forest - Other woodland; broadleaved	Low	1	Low	1
Woodland and forest - Other woodland; mixed	Low	1	Low	1
Woodland and forest - Upland birchwoods	Medium	0.67	Medium	0.67
Woodland and forest - Upland mixed ashwoods	High	0.33	High	0.33
Woodland and forest - Upland oakwood	High	0.33	High	0.33
Woodland and forest - Wet woodland	Medium	0.67	Medium	0.67
Woodland and forest - Wood-pasture and parkland	Very High	0.1	High	0.33
Intertidal sediment - Littoral sand	Medium	0.67	Medium	0.67
Intertidal sediment - Littoral muddy sand	High	0.33	Medium	0.67
Intertidal hard structures - Artificial hard structures	Medium	0.67	Medium	0.67
Intertidal hard structures - Artificial features of hard structures	Medium	0.67	Medium	0.67
Intertidal hard structures - Artificial hard structures with integrated greening of grey infrastructu	Medium	0.67	Medium	0.67
Coastal saltmarsh - Artificial saltmarshes and saline reedbeds	High	0.33	Medium	0.67
Intertidal sediment - Littoral biogenic reefs - Mussels	High	0.33	Medium	0.67
Intertidal sediment - Artificial littoral mud	High	0.33	Medium	0.67
Intertidal sediment - Artificial littoral sand	Medium	0.67	Medium	0.67
Watercourse footprint - Watercourse footprint	Low	1	Low	1
Individual trees - Rural tree	Low	1	Low	1

Spatial multipliers

Strategic Significance		
Description	Strategic significance	Multiplier
Formally identified in local strategy	High strategic significance	1.15
Location ecologically desirable but not in local strategy	Medium strategic significance	1.1
Area/compensation not in local strategy/ no local strategy	Low Strategic Significance	1

Difficulty

Category	Value
Low	1
Medium	0.67
High	0.33
Very High	0.1

Spatial risk

Category	Multiplier
Compensation inside LPA boundary or NCA of impact site	1
Compensation outside LPA or NCA of impact site, but in neighbouring LPA or NCA	0.75
Compensation outside LPA or NCA of impact site and neighbouring LPA or NCA	0.5
This metric is being used by an off-site provider	1
Intertidal habitats - Compensation inside Marine Plan Area of impact site	1
Intertidal habitats - Compensation outside same Marine Plan Area but in neighbouring Marine Plan Area	0.75
Intertidal habitats - Compensation outside Marine Plan Area of impact site and beyond neighbouring Marine Plan Area	0.5

Individual trees

Tree size	RPA Radius (m)	RPA (ha)
Small	3.6	0.0041
Medium	7.2	0.0163
Large	10.8	0.0366
Very large	15.6	0.0765

Return to

Creation

Habitat Description	Good	Fairly Good	Moderate	Fairly Poor	Poor	Condition Assessment N/A	N/A - Other
Cropland - Arable field margins cultivated annually	Not Possible ▲	Not Possible ▲	Not Possible ▲	Not Possible ▲	Not Possible ▲	1	Not Possible ▲
Cropland - Arable field margins game bird mix	Not Possible ▲	Not Possible ▲	Not Possible ▲	Not Possible ▲	Not Possible ▲	1	Not Possible ▲
Cropland - Arable field margins pollen and nectar	Not Possible ▲	Not Possible ▲	Not Possible ▲	Not Possible ▲	Not Possible ▲	1	Not Possible ▲
Cropland - Arable field margins tussocky	Not Possible ▲	Not Possible ▲	Not Possible ▲	Not Possible ▲	Not Possible ▲	1	Not Possible ▲
Cropland - Cereal crops	Not Possible ▲	Not Possible ▲	Not Possible ▲	Not Possible ▲	Not Possible ▲	1	Not Possible ▲
Cropland - Winter stubble	Not Possible ▲	Not Possible ▲	Not Possible ▲	Not Possible ▲	Not Possible ▲	1	Not Possible ▲
Cropland - Horticulture	Not Possible ▲	Not Possible ▲	Not Possible ▲	Not Possible ▲	Not Possible ▲	1	Not Possible ▲
Cropland - Intensive orchards	Not Possible ▲	Not Possible ▲	Not Possible ▲	Not Possible ▲	Not Possible ▲	1	Not Possible ▲
Cropland - Non-cereal crops	Not Possible ▲	Not Possible ▲	Not Possible ▲	Not Possible ▲	Not Possible ▲	1	Not Possible ▲
Cropland - Temporary grass and clover leys	Not Possible ▲	Not Possible ▲	Not Possible ▲	Not Possible ▲	Not Possible ▲	1	Not Possible ▲
Grassland - Traditional orchards	30	25	20	10	5	Not Possible ▲	Not Possible ▲
Grassland - Bracken	Not Possible ▲	Not Possible ▲	Not Possible ▲	Not Possible ▲	Not Possible ▲	1	Not Possible ▲
Grassland - Floodplain wetland mosaic and CFGM	20	15	10	8	5	Not Possible ▲	Not Possible ▲
Grassland - Lowland calcareous grassland	20	15	10	8	5	Not Possible ▲	Not Possible ▲
Grassland - Lowland dry acid grassland	30+	25	20	15	10	Not Possible ▲	Not Possible ▲
Grassland - Lowland meadows	15	12	10	8	5	Not Possible ▲	Not Possible ▲
Grassland - Modified grassland	7	5	4	2	1	Not Possible ▲	Not Possible ▲
Grassland - Other lowland acid grassland	15	12	10	5	1	Not Possible ▲	Not Possible ▲
Grassland - Other neutral grassland	10	7	5	3	2	Not Possible ▲	Not Possible ▲
Grassland - Tall herb communities (H6430)	30	25	20	15	10	Not Possible ▲	Not Possible ▲
Grassland - Upland acid grassland	15	12	10	5	1	Not Possible ▲	Not Possible ▲
Grassland - Upland calcareous grassland	25	20	15	12	10	Not Possible ▲	Not Possible ▲
Grassland - Upland hay meadows	20	18	15	12	10	Not Possible ▲	Not Possible ▲
Heathland and shrub - Blackthorn scrub	10	7	5	3	1	Not Possible ▲	Not Possible ▲
Heathland and shrub - Bramble scrub	Not Possible ▲	Not Possible ▲	Not Possible ▲	Not Possible ▲	Not Possible ▲	1	Not Possible ▲
Heathland and shrub - Gorse scrub	10	7	5	3	1	Not Possible ▲	Not Possible ▲
Heathland and shrub - Hawthorn scrub	10	7	5	3	1	Not Possible ▲	Not Possible ▲
Heathland and shrub - Hazel scrub	15	12	10	7	5	Not Possible ▲	Not Possible ▲
Heathland and shrub - Willow scrub	15	12	10	7	5	Not Possible ▲	Not Possible ▲
Heathland and shrub - Lowland heathland	30+	25	20	15	10	Not Possible ▲	Not Possible ▲
Heathland and shrub - Mixed scrub	10	7	5	3	1	Not Possible ▲	Not Possible ▲
Heathland and shrub - Mountain heaths and willow scrub	30+	30+	25	23	15	Not Possible ▲	Not Possible ▲
Heathland and shrub - Rhododendron scrub	Not Possible ▲	Not Possible ▲	Not Possible ▲	Not Possible ▲	Not Possible ▲	1	Not Possible ▲
Heathland and shrub - Dunes with sea buckthorn (H2160)	10	7	5	3	1	Not Possible ▲	Not Possible ▲
Heathland and shrub - Other sea buckthorn scrub	Not Possible ▲	Not Possible ▲	Not Possible ▲	Not Possible ▲	Not Possible ▲	1	Not Possible ▲
Heathland and shrub - Upland heathland	30	25	20	15	10	Not Possible ▲	Not Possible ▲
Lakes - Aquifer fed naturally fluctuating water bodies	30	20	15	10	1	Not Possible ▲	Not Possible ▲
Lakes - High alkalinity lakes	30	20	10	7	5	Not Possible ▲	Not Possible ▲
Lakes - Low alkalinity lakes	30	20	10	7	5	Not Possible ▲	Not Possible ▲
Lakes - Marl lakes	30	20	10	7	5	Not Possible ▲	Not Possible ▲
Lakes - Moderate alkalinity lakes	30	20	10	7	5	Not Possible ▲	Not Possible ▲
Lakes - Peat lakes	30	20	10	7	5	Not Possible ▲	Not Possible ▲
Lakes - Ponds (priority habitat)	5	4	3	2	1	Not Possible ▲	Not Possible ▲
Lakes - Ponds (non-priority habitat)	5	4	3	2	1	Not Possible ▲	Not Possible ▲
Lakes - Reservoirs	10	7	5	3	1	Not Possible ▲	Not Possible ▲
Lakes - Temporary lakes ponds and pools (H3170)	5	4	3	2	1	Not Possible ▲	Not Possible ▲
Sparsely vegetated land - Calaminarian grasslands	10	7	5	3	2	Not Possible ▲	Not Possible ▲
Sparsely vegetated land - Coastal sand dunes	20	15	10	7	5	Not Possible ▲	Not Possible ▲
Sparsely vegetated land - Coastal vegetated shingle	20	15	10	7	5	Not Possible ▲	Not Possible ▲
Sparsely vegetated land - Ruderal/Ephemeral	5	4	3	2	1	Not Possible ▲	Not Possible ▲
Sparsely vegetated land - Tall forbs	5	4	3	2	1	Not Possible ▲	Not Possible ▲
Sparsely vegetated land - Inland rock outcrop and scree habitats	30+	25	20	15	10	Not Possible ▲	Not Possible ▲
Sparsely vegetated land - Limestone pavement	30+	30+	30+	30+	30+	Not Possible ▲	Not Possible ▲
Sparsely vegetated land - Maritime cliff and slopes	20	15	10	7	5	Not Possible ▲	Not Possible ▲
Sparsely vegetated land - Other inland rock and scree	20	15	10	7	5	Not Possible ▲	Not Possible ▲
Urban - Allotments	1	1	1	1	1	Not Possible ▲	Not Possible ▲
Lakes - Ornamental lake or pond	5	4	3	2	1	Not Possible ▲	Not Possible ▲
Urban - Artificial unvegetated, unsealed surface	Not Possible ▲	Not Possible ▲	Not Possible ▲	Not Possible ▲	Not Possible ▲	Not Possible ▲	0
Urban - Bioswale	3	2	1	1	1	Not Possible ▲	Not Possible ▲
Urban - Intensive green roof	5	4	3	2	1	Not Possible ▲	Not Possible ▲
Urban - Built linear features	Not Possible ▲	Not Possible ▲	Not Possible ▲	Not Possible ▲	Not Possible ▲	Not Possible ▲	0
Urban - Cemeteries and churchyards	20	17	15	12	10	Not Possible ▲	Not Possible ▲
Urban - Developed land; sealed surface	Not Possible ▲	Not Possible ▲	Not Possible ▲	Not Possible ▲	Not Possible ▲	Not Possible ▲	0
Urban - Other green roof	Not Possible ▲	Not Possible ▲	Not Possible ▲	Not Possible ▲	Not Possible ▲	1	Not Possible ▲
Urban - Facade-bound green wall	5	4	3	2	1	Not Possible ▲	Not Possible ▲
Urban - Ground based green wall	5	4	3	2	1	Not Possible ▲	Not Possible ▲
Urban - Ground level planters	Not Possible ▲	Not Possible ▲	Not Possible ▲	Not Possible ▲	Not Possible ▲	1	Not Possible ▲
Urban - Biodiverse green roof	10	8	5	3	1	Not Possible ▲	Not Possible ▲
Urban - Introduced shrub	Not Possible ▲	Not Possible ▲	Not Possible ▲	Not Possible ▲	Not Possible ▲	1	Not Possible ▲
Urban - Open mosaic habitats on previously developed land	10	7	4	2	0	Not Possible ▲	Not Possible ▲
Urban - Rain garden	5	4	3	2	1	Not Possible ▲	Not Possible ▲
Urban - Actively worked sand pit quarry or open cast mine	Not Possible ▲	Not Possible ▲	Not Possible ▲	Not Possible ▲	Not Possible ▲	1	Not Possible ▲
Individual trees - Urban tree	30+	30+	27	19	10	Not Possible ▲	Not Possible ▲
Urban - Sustainable drainage system	5	4	3	2	1	Not Possible ▲	Not Possible ▲
Urban - Unvegetated garden	Not Possible ▲	Not Possible ▲	Not Possible ▲	Not Possible ▲	Not Possible ▲	Not Possible ▲	0
Urban - Vacant or derelict land	5	4	3	2	1	Not Possible ▲	Not Possible ▲
Urban - Bare ground	5	4	3	2	1	Not Possible ▲	Not Possible ▲
Urban - Vegetated garden	Not Possible ▲	Not Possible ▲	Not Possible ▲	Not Possible ▲	Not Possible ▲	1	Not Possible ▲
Wetland - Blanket bog	30+	30+	30+	30+	30+	Not Possible ▲	Not Possible ▲
Wetland - Depressions on peat substrates (H7150)	30+	30+	30	25	15	Not Possible ▲	Not Possible ▲
Wetland - Fens (upland and lowland)	30	25	20	15	10	Not Possible ▲	Not Possible ▲
Wetland - Lowland raised bog	30+	30+	30	20	15	Not Possible ▲	Not Possible ▲
Wetland - Oceanic valley mire[1] (D2.1)	30+	30+	30	20	15	Not Possible ▲	Not Possible ▲
Wetland - Purple moor grass and rush pastures	30	25	20	15	10	Not Possible ▲	Not Possible ▲
Wetland - Reedbeds	12	10	7	5	3	Not Possible ▲	Not Possible ▲
Wetland - Transition mires and quaking bogs (H7140)	30+	30+	30	25	15	Not Possible ▲	Not Possible ▲
Woodland and forest - Felled	30+	Not Possible ▲	Not Possible ▲	Not Possible ▲	Not Possible ▲	Not Possible ▲	Not Possible ▲
Woodland and forest - Lowland beech and yew woodland	30+	30+	30+	25	10	Not Possible ▲	Not Possible ▲
Woodland and forest - Lowland mixed deciduous woodland	30+	30+	30+	25	10	Not Possible ▲	Not Possible ▲
Woodland and forest - Native pine woodlands	30+	30+	30+	25	10	Not Possible ▲	Not Possible ▲
Woodland and forest - Other coniferous woodland	30+	30+	30	10	5	Not Possible ▲	Not Possible ▲
Woodland and forest - Other Scot's pine woodland	30+	30+	30+	25	10	Not Possible ▲	Not Possible ▲
Woodland and forest - Other woodland; broadleaved	30+	25	15	7	5	Not Possible ▲	Not Possible ▲
Woodland and forest - Other woodland; mixed	30+	30+	30	10	5	Not Possible ▲	Not Possible ▲
Woodland and forest - Upland birchwoods	30+	30	25	20	10	Not Possible ▲	Not Possible ▲
Woodland and forest - Upland mixed ashwoods	30+	30+	30+	25	10	Not Possible ▲	Not Possible ▲
Woodland and forest - Upland oakwood	30+	30+	30+	25	10	Not Possible ▲	Not Possible ▲
Woodland and forest - Wet woodland	30+	30	15	10	5	Not Possible ▲	Not Possible ▲
Woodland and forest - Wood-pasture and parkland	30+	30+	30+	25	10	Not Possible ▲	Not Possible ▲
Coastal lagoons - Coastal lagoons	10	8	5	3	1	Not Possible ▲	Not Possible ▲
Rocky shore - High energy littoral rock	10	7	4	2	1	Not Possible ▲	Not Possible ▲
Rocky shore - High energy littoral rock - on peat, clay or chalk	30+	30+	30+	30+	30+	Not Possible ▲	Not Possible ▲
Rocky shore - Moderate energy littoral rock	13	8	4	2	1	Not Possible ▲	Not Possible ▲
Rocky shore - Moderate energy littoral rock - on peat, clay or chalk	30+	30+	30+	30+	30+	Not Possible ▲	Not Possible ▲
Rocky shore - Low energy littoral rock	15	10	5	1	1	Not Possible ▲	Not Possible ▲
Rocky shore - Low energy littoral rock - on peat, clay or chalk	30+	30+	30+	30+	30+	Not Possible ▲	Not Possible ▲
Rocky shore - Features of littoral rock	13	8	4	2	1	Not Possible ▲	Not Possible ▲
Rocky shore - Features of littoral rock - on peat, clay or chalk	30+	30+	30+	30+	30+	Not Possible ▲	Not Possible ▲
Intertidal sediment - Littoral coarse sediment	3	2	1	1	1	Not Possible ▲	Not Possible ▲
Intertidal sediment - Littoral mud	6	4	3	2	1	Not Possible ▲	Not Possible ▲
Intertidal sediment - Littoral mixed sediments	5	4	3	2	1	Not Possible ▲	Not Possible ▲
Coastal saltmarsh - Saltmarshes and saline reedbeds	15	10	7	3	1	Not Possible ▲	Not Possible ▲
Coastal saltmarsh - Artificial saltmarshes and saline reedbeds	15	10	7	3	1	Not Possible ▲	Not Possible ▲
Intertidal sediment - Littoral seagrass	20	15	10	5	2	Not Possible ▲	Not Possible ▲
Intertidal sediment - Littoral seagrass on peat, clay or chalk	30+	30+	30+	30+	30+	Not Possible ▲	Not Possible ▲
Intertidal sediment - Littoral biogenic reefs - Mussels	15	10	5	3	3	Not Possible ▲	Not Possible ▲
Intertidal sediment - Littoral biogenic reefs - Sabellaria	15	10	5	3	3	Not Possible ▲	Not Possible ▲
Intertidal sediment - Features of littoral sediment	10	7	5	3	3	Not Possible ▲	Not Possible ▲
Intertidal sediment - Artificial littoral coarse sediment	3	2	1	1	1	Not Possible ▲	Not Possible ▲
Intertidal sediment - Artificial littoral mud	6	4	3	2	1	Not Possible ▲	Not Possible ▲
Intertidal sediment - Artificial littoral sand	4	2	1	1	1	Not Possible ▲	Not Possible ▲
Intertidal sediment - Artificial littoral muddy sand	5	4	3	2	1	Not Possible ▲	Not Possible ▲
Intertidal sediment - Artificial littoral mixed sediments	5	4	3	2	1	Not Possible ▲	Not Possible ▲
Intertidal sediment - Artificial littoral seagrass	20	15	10	5	2	Not Possible ▲	Not Possible ▲
Intertidal sediment - Artificial littoral biogenic reefs	15	10	5	3	3	Not Possible ▲	Not Possible ▲
Intertidal sediment - Littoral sand	4	2	1	1	1	Not Possible ▲	Not Possible ▲
Intertidal sediment - Littoral muddy sand	5	4	3	2	1	Not Possible ▲	Not Possible ▲
Intertidal hard structures - Artificial hard structures	15	10	5	2	1	Not Possible ▲	Not Possible ▲
Intertidal hard structures - Artificial features of hard structures	13	8	4	2	1	Not Possible ▲	Not Possible ▲
Intertidal hard structures - Artificial hard structures with integrated greening of grey infrastructure (IGGI)	13	8	4	2	1	Not Possible ▲	Not Possible ▲
Watercourse footprint - Watercourse footprint	Not Possible ▲	Not Possible ▲	Not Possible ▲	Not Possible ▲	Not Possible ▲	Not Possible ▲	0
Individual trees - Rural tree	30+	30+	27	19	10	Not Possible ▲	Not Possible ▲

Return to start

Start condition	Lower Distinctiveness Habitat	Lower Distinctiveness Habitat	Lower Distinctiveness Habitat	Lower Distinctiveness Habitat	Lower Distinctiveness Habitat	Lower Distinctiveness Habitat	Lower Distinctiveness Habitat	Condition Assessment N/A	Condition Assessment N/A	Condition Assessment N/A	Condition Assessment N/A	Poor	Poor	Poor	Poor	Fairly Poor	Fairly Poor	Fairly Poor	Moderate	Moderate	Fairly Good	Good
Target condition	N/A - Other	Condition Assessment N/A	Poor	Fairly Poor	Moderate	Fairly Good	Good	Fairly Poor	Moderate	Fairly Good	Good	Fairly Poor	Moderate	Fairly Good	Good	Moderate	Fairly Good	Good	Fairly Good	Good	Good	Good
Habitat	**Lower Distinctiveness Habitat - N/A - Other**	**Lower Distinctiveness Habitat - Condition Assessment N/A**	**Lower Distinctiveness Habitat - Poor**	**Lower Distinctiveness Habitat - Fairly Poor**	**Lower Distinctiveness Habitat - Moderate**	**Lower Distinctiveness Habitat - Fairly Good**	**Lower Distinctiveness Habitat - Good**	**Condition Assessment N/A - Fairly Poor**	**Condition Assessment N/A - Moderate**	**Condition Assessment N/A - Fairly Good**	**Condition Assessment N/A - Good**	**Poor - Fairly Poor**	**Poor - Moderate**	**Poor - Fairly Good**	**Poor - Good**	**Fairly Poor - Moderate**	**Fairly Poor - Fairly Good**	**Fairly Poor - Good**	**Moderate - Fairly Good**	**Moderate - Good**	**Fairly Good - Good**	**Good - Good**
Cropland - Arable field margins cultivated annually	Not Possible ▲	1	Not Possible ▲	Not Possible ▲	Not Possible ▲	Not Possible ▲	Not Possible ▲	Not Possible ▲	Not Possible ▲	Not Possible ▲	Not Possible ▲	Not Possible ▲	Not Possible ▲	Not Possible ▲	Not Possible ▲	Not Possible ▲	Not Possible ▲	Not Possible ▲	Not Possible ▲	Not Possible ▲	Not Possible ▲	Not Possible ▲
Cropland - Arable field margins game bird mix	Not Possible ▲	1	Not Possible ▲	Not Possible ▲	Not Possible ▲	Not Possible ▲	Not Possible ▲	Not Possible ▲	Not Possible ▲	Not Possible ▲	Not Possible ▲	Not Possible ▲	Not Possible ▲	Not Possible ▲	Not Possible ▲	Not Possible ▲	Not Possible ▲	Not Possible ▲	Not Possible ▲	Not Possible ▲	Not Possible ▲	Not Possible ▲
Cropland - Arable field margins pollen and nectar	Not Possible ▲	1	Not Possible ▲	Not Possible ▲	Not Possible ▲	Not Possible ▲	Not Possible ▲	Not Possible ▲	Not Possible ▲	Not Possible ▲	Not Possible ▲	Not Possible ▲	Not Possible ▲	Not Possible ▲	Not Possible ▲	Not Possible ▲	Not Possible ▲	Not Possible ▲	Not Possible ▲	Not Possible ▲	Not Possible ▲	Not Possible ▲
Cropland - Arable field margins tussocky	Not Possible ▲	1	Not Possible ▲	Not Possible ▲	Not Possible ▲	Not Possible ▲	Not Possible ▲	Not Possible ▲	Not Possible ▲	Not Possible ▲	Not Possible ▲	Not Possible ▲	Not Possible ▲	Not Possible ▲	Not Possible ▲	Not Possible ▲	Not Possible ▲	Not Possible ▲	Not Possible ▲	Not Possible ▲	Not Possible ▲	Not Possible ▲
Cropland - Cereal crops	Not Possible ▲	Not Possible ▲	Not Possible ▲	Not Possible ▲	Not Possible ▲	Not Possible ▲	Not Possible ▲	Not Possible ▲	Not Possible ▲	Not Possible ▲	Not Possible ▲	Not Possible ▲	Not Possible ▲	Not Possible ▲	Not Possible ▲	Not Possible ▲	Not Possible ▲	Not Possible ▲	Not Possible ▲	Not Possible ▲	Not Possible ▲	Not Possible ▲
Cropland - Winter stubble	Not Possible ▲	Not Possible ▲	Not Possible ▲	Not Possible ▲	Not Possible ▲	Not Possible ▲	Not Possible ▲	Not Possible ▲	Not Possible ▲	Not Possible ▲	Not Possible ▲	Not Possible ▲	Not Possible ▲	Not Possible ▲	Not Possible ▲	Not Possible ▲	Not Possible ▲	Not Possible ▲	Not Possible ▲	Not Possible ▲	Not Possible ▲	Not Possible ▲
Cropland - Horticulture	Not Possible ▲	Not Possible ▲	Not Possible ▲	Not Possible ▲	Not Possible ▲	Not Possible ▲	Not Possible ▲	Not Possible ▲	Not Possible ▲	Not Possible ▲	Not Possible ▲	Not Possible ▲	Not Possible ▲	Not Possible ▲	Not Possible ▲	Not Possible ▲	Not Possible ▲	Not Possible ▲	Not Possible ▲	Not Possible ▲	Not Possible ▲	Not Possible ▲
Cropland - Intensive orchards	Not Possible ▲	Not Possible ▲	Not Possible ▲	Not Possible ▲	Not Possible ▲	Not Possible ▲	Not Possible ▲	Not Possible ▲	Not Possible ▲	Not Possible ▲	Not Possible ▲	Not Possible ▲	Not Possible ▲	Not Possible ▲	Not Possible ▲	Not Possible ▲	Not Possible ▲	Not Possible ▲	Not Possible ▲	Not Possible ▲	Not Possible ▲	Not Possible ▲
Cropland - Non-cereal crops	Not Possible ▲	Not Possible ▲	Not Possible ▲	Not Possible ▲	Not Possible ▲	Not Possible ▲	Not Possible ▲	Not Possible ▲	Not Possible ▲	Not Possible ▲	Not Possible ▲	Not Possible ▲	Not Possible ▲	Not Possible ▲	Not Possible ▲	Not Possible ▲	Not Possible ▲	Not Possible ▲	Not Possible ▲	Not Possible ▲	Not Possible ▲	Not Possible ▲
Cropland - Temporary grass and clover leys	Not Possible ▲	Not Possible ▲	Not Possible ▲	Not Possible ▲	Not Possible ▲	Not Possible ▲	Not Possible ▲	Not Possible ▲	Not Possible ▲	Not Possible ▲	Not Possible ▲	Not Possible ▲	Not Possible ▲	Not Possible ▲	Not Possible ▲	Not Possible ▲	Not Possible ▲	Not Possible ▲	Not Possible ▲	Not Possible ▲	Not Possible ▲	Not Possible ▲
Grassland - Traditional orchards	Not Possible ▲	Not Possible ▲	5	10	20	25	30	Not Possible ▲	Not Possible ▲	Not Possible ▲	Not Possible ▲	5	15	20	25	10	15	20	5	10	5	Not Possible ▲
Grassland - Bracken	Not Possible ▲	Not Possible ▲	Not Possible ▲	Not Possible ▲	Not Possible ▲	Not Possible ▲	Not Possible ▲	Not Possible ▲	Not Possible ▲	Not Possible ▲	Not Possible ▲	Not Possible ▲	Not Possible ▲	Not Possible ▲	Not Possible ▲	Not Possible ▲	Not Possible ▲	Not Possible ▲	Not Possible ▲	Not Possible ▲	Not Possible ▲	Not Possible ▲
Grassland - Floodplain wetland mosaic and CFGM	Not Possible ▲	Not Possible ▲	5	8	10	12	15	Not Possible ▲	Not Possible ▲	Not Possible ▲	Not Possible ▲	8	10	12	15	2	4	7	2	4	3	Not Possible ▲
Grassland - Lowland calcareous grassland	Not Possible ▲	Not Possible ▲	10	15	20	25	30	Not Possible ▲	Not Possible ▲	Not Possible ▲	Not Possible ▲	5	10	15	20	5	10	15	5	10	5	Not Possible ▲
Grassland - Lowland dry acid grassland	Not Possible ▲	Not Possible ▲	10	15	20	25	30+	Not Possible ▲	Not Possible ▲	Not Possible ▲	Not Possible ▲	5	15	20	30+	8	15	25	10	20	10	Not Possible ▲
Grassland - Lowland meadows	Not Possible ▲	Not Possible ▲	5	8	10	12	15	Not Possible ▲	Not Possible ▲	Not Possible ▲	Not Possible ▲	4	8	11	15	4	8	11	4	8	4	Not Possible ▲
Grassland - Modified grassland	Not Possible ▲	Not Possible ▲	1	5	10	12	15	Not Possible ▲	Not Possible ▲	Not Possible ▲	Not Possible ▲	5	10	12	15	8	10	12	8	10	8	Not Possible ▲
Grassland - Other lowland acid grassland	Not Possible ▲	Not Possible ▲	1	5	10	12	15	Not Possible ▲	Not Possible ▲	Not Possible ▲	Not Possible ▲	5	10	12	15	8	10	12	8	10	8	Not Possible ▲
Grassland - Other neutral grassland	Not Possible ▲	Not Possible ▲	1	5	10	12	15	Not Possible ▲	Not Possible ▲	Not Possible ▲	Not Possible ▲	5	10	12	15	8	10	12	8	10	8	Not Possible ▲
Grassland - Tall herb communities (H6430)	Not Possible ▲	Not Possible ▲	10	15	20	25	30	Not Possible ▲	Not Possible ▲	Not Possible ▲	Not Possible ▲	10	20	25	30	10	10	15	5	10	5	Not Possible ▲
Grassland - Upland acid grassland	Not Possible ▲	Not Possible ▲	1	5	10	12	15	Not Possible ▲	Not Possible ▲	Not Possible ▲	Not Possible ▲	5	10	12	15	8	10	12	8	10	8	Not Possible ▲
Grassland - Upland calcareous grassland	Not Possible ▲	Not Possible ▲	10	12	15	20	25	Not Possible ▲	Not Possible ▲	Not Possible ▲	Not Possible ▲	10	15	18	20	10	15	18	10	10	10	Not Possible ▲
Grassland - Upland hay meadows	Not Possible ▲	Not Possible ▲	10	12	15	18	20	Not Possible ▲	Not Possible ▲	Not Possible ▲	Not Possible ▲	10	15	18	20	10	15	18	10	15	10	Not Possible ▲
Heathland and shrub - Blackthorn scrub	Not Possible ▲	Not Possible ▲	1	3	5	7	10	1	5	7	10	1	5	7	10	3	5	3	2	3	2	Not Possible ▲
Heathland and shrub - Bramble scrub	Not Possible ▲	Not Possible ▲	Not Possible ▲	Not Possible ▲	Not Possible ▲	Not Possible ▲	Not Possible ▲	Not Possible ▲	Not Possible ▲	Not Possible ▲	Not Possible ▲	Not Possible ▲	Not Possible ▲	Not Possible ▲	Not Possible ▲	Not Possible ▲	Not Possible ▲	Not Possible ▲	Not Possible ▲	Not Possible ▲	Not Possible ▲	Not Possible ▲
Heathland and shrub - Gorse scrub	Not Possible ▲	Not Possible ▲	1	3	5	7	10	1	5	7	10	1	5	7	10	3	5	7	2	3	2	Not Possible ▲
Heathland and shrub - Hawthorn scrub	Not Possible ▲	Not Possible ▲	1	3	5	7	10	1	5	7	10	1	5	7	10	3	5	7	2	3	2	Not Possible ▲
Heathland and shrub - Hazel scrub	Not Possible ▲	Not Possible ▲	5	7	10	12	15	5	7	12	15	5	7	12	15	5	8	12	5	7	5	Not Possible ▲
Heathland and shrub - Willow scrub	Not Possible ▲	Not Possible ▲	5	7	10	12	15	5	7	12	15	5	7	12	15	5	8	12	5	7	5	Not Possible ▲
Heathland and shrub - Lowland heathland	Not Possible ▲	Not Possible ▲	10	15	20	25	30+	5	10	15	25	5	10	15	25	5	10	20	5	15	10	Not Possible ▲
Heathland and shrub - Mixed scrub	Not Possible ▲	Not Possible ▲	1	3	5	7	10	1	5	7	10	1	5	7	10	3	5	7	2	3	2	Not Possible ▲
Heathland and shrub - Mountain heaths and willow scrub	Not Possible ▲	Not Possible ▲	15	23	25	30+	30+	20	30+	30+	30+	20	30+	30+	30+	20	30+	30+	20	30+	20	Not Possible ▲
Heathland and shrub - Rhododendron scrub	Not Possible ▲	Not Possible ▲	Not Possible ▲	Not Possible ▲	Not Possible ▲	Not Possible ▲	Not Possible ▲	Not Possible ▲	Not Possible ▲	Not Possible ▲	Not Possible ▲	Not Possible ▲	Not Possible ▲	Not Possible ▲	Not Possible ▲	Not Possible ▲	Not Possible ▲	Not Possible ▲	Not Possible ▲	Not Possible ▲	Not Possible ▲	Not Possible ▲
Heathland and shrub - Dunes with sea buckthorn (H2160)	Not Possible ▲	Not Possible ▲	5	7	10	10	15	5	12	12	7	5	12	10	12	7	10	10	7	7	5	Not Possible ▲
Heathland and shrub - Other sea buckthorn scrub	Not Possible ▲	Not Possible ▲	Not Possible ▲	Not Possible ▲	Not Possible ▲	Not Possible ▲	Not Possible ▲	Not Possible ▲	Not Possible ▲	Not Possible ▲	Not Possible ▲	Not Possible ▲	Not Possible ▲	Not Possible ▲	Not Possible ▲	Not Possible ▲	Not Possible ▲	Not Possible ▲	Not Possible ▲	Not Possible ▲	Not Possible ▲	Not Possible ▲
Heathland and shrub - Upland heathland	Not Possible ▲	Not Possible ▲	10	15	20	25	30	Not Possible ▲	Not Possible ▲	Not Possible ▲	Not Possible ▲	10	20	30	30+	10	20	30	10	20	10	Not Possible ▲
Lakes - Aquifer fed naturally fluctuating water bodies	Not Possible ▲	Not Possible ▲	1	10	15	20	30	Not Possible ▲	Not Possible ▲	Not Possible ▲	Not Possible ▲	5	10	15	30	5	15	25	5	20	5	Not Possible ▲
Lakes - High alkalinity lakes	Not Possible ▲	Not Possible ▲	2	3	5	7	10	Not Possible ▲	Not Possible ▲	Not Possible ▲	Not Possible ▲	5	10	15	30	5	15	25	10	20	10	Not Possible ▲
Lakes - Low alkalinity lakes	Not Possible ▲	Not Possible ▲	5	10	15	20	30	Not Possible ▲	Not Possible ▲	Not Possible ▲	Not Possible ▲	5	10	15	20	5	10	15	5	10	5	Not Possible ▲
Lakes - Marl lakes	Not Possible ▲	Not Possible ▲	5	7	10	15	20	Not Possible ▲	Not Possible ▲	Not Possible ▲	Not Possible ▲	5	10	15	30	5	15	25	10	20	10	Not Possible ▲
Lakes - Moderate alkalinity lakes	Not Possible ▲	Not Possible ▲	5	7	10	15	20	Not Possible ▲	Not Possible ▲	Not Possible ▲	Not Possible ▲	5	10	15	30	5	15	25	10	20	10	Not Possible ▲
Lakes - Peat lakes	Not Possible ▲	Not Possible ▲	5	10	15	20	30	Not Possible ▲	Not Possible ▲	Not Possible ▲	Not Possible ▲	5	10	15	30	5	15	25	10	20	10	Not Possible ▲
Lakes - Ponds (priority habitat)	Not Possible ▲	Not Possible ▲	2	3	5	7	10	Not Possible ▲	Not Possible ▲	Not Possible ▲	Not Possible ▲	2	4	6	8	2	4	6	2	4	2	Not Possible ▲
Lakes - Ponds (non-priority habitat)	Not Possible ▲	Not Possible ▲	1	2	3	4	5	Not Possible ▲	Not Possible ▲	Not Possible ▲	Not Possible ▲	2	4	6	8	2	4	6	2	4	2	Not Possible ▲
Lakes - Reservoirs	Not Possible ▲	Not Possible ▲	1	3	5	7	10	Not Possible ▲	Not Possible ▲	Not Possible ▲	Not Possible ▲	5	10	15	30	5	15	25	10	20	10	Not Possible ▲
Lakes - Temporary lakes ponds and pools (H3170)	Not Possible ▲	Not Possible ▲	2	3	5	7	10	Not Possible ▲	Not Possible ▲	Not Possible ▲	Not Possible ▲	2	4	6	8	2	4	6	2	4	2	Not Possible ▲
Sparsely vegetated land - Calaminarian grasslands	Not Possible ▲	Not Possible ▲	2	3	5	7	10	Not Possible ▲	Not Possible ▲	Not Possible ▲	Not Possible ▲	1	3	5	8	1	4	7	2	5	3	Not Possible ▲
Sparsely vegetated land - Coastal sand dunes	Not Possible ▲	Not Possible ▲	5	7	10	15	20	Not Possible ▲	Not Possible ▲	Not Possible ▲	Not Possible ▲	5	8	15	20	5	10	18	7	12	8	Not Possible ▲
Sparsely vegetated land - Coastal vegetated shingle	Not Possible ▲	Not Possible ▲	5	7	10	15	20	Not Possible ▲	Not Possible ▲	Not Possible ▲	Not Possible ▲	5	8	15	20	5	10	18	7	12	8	Not Possible ▲
Sparsely vegetated land - Ruderal/Ephemeral	Not Possible ▲	Not Possible ▲	Not Possible ▲	Not Possible ▲	Not Possible ▲	Not Possible ▲	Not Possible ▲	Not Possible ▲	Not Possible ▲	Not Possible ▲	Not Possible ▲	1	2	3	5	1	2	3	1	2	1	Not Possible ▲
Sparsely vegetated land - Tall forbs	Not Possible ▲	Not Possible ▲	Not Possible ▲	Not Possible ▲	Not Possible ▲	Not Possible ▲	Not Possible ▲	Not Possible ▲	Not Possible ▲	Not Possible ▲	Not Possible ▲	1	2	3	5	1	2	3	1	2	1	Not Possible ▲
Sparsely vegetated land - Inland rock outcrop and scree habitats	Not Possible ▲	Not Possible ▲	10	15	20	25	30+	Not Possible ▲	Not Possible ▲	Not Possible ▲	Not Possible ▲	10	20	25	30+	15	25	27	15	20	15	Not Possible ▲
Sparsely vegetated land - Limestone pavement	Not Possible ▲	Not Possible ▲	30+	30+	30+	30+	30+	Not Possible ▲	Not Possible ▲	Not Possible ▲	Not Possible ▲	5	10	15	20	5	10	15	5	10	5	Not Possible ▲
Sparsely vegetated land - Maritime cliff and slopes	Not Possible ▲	Not Possible ▲	10	15	20	25	30+	Not Possible ▲	Not Possible ▲	Not Possible ▲	Not Possible ▲	5	8	15	20	5	10	18	7	12	8	Not Possible ▲
Sparsely vegetated land - Other inland rock and scree	Not Possible ▲	Not Possible ▲	3	5	10	15	20	Not Possible ▲	Not Possible ▲	Not Possible ▲	Not Possible ▲	5	10	15	20	5	10	15	5	10	5	Not Possible ▲
Urban - Allotments	Not Possible ▲	Not Possible ▲	1	1	1	1	1	Not Possible ▲	Not Possible ▲	Not Possible ▲	Not Possible ▲	1	1	1	1	1	1	1	1	1	1	Not Possible ▲
Urban - Ornamental lake or pond	Not Possible ▲	Not Possible ▲	1	2	3	4	5	Not Possible ▲	Not Possible ▲	Not Possible ▲	Not Possible ▲	2	4	6	8	2	4	6	2	4	2	Not Possible ▲
Urban - Artificial unvegetated, unsealed surface	Not Possible ▲	Not Possible ▲	Not Possible ▲	Not Possible ▲	Not Possible ▲	Not Possible ▲	Not Possible ▲	Not Possible ▲	Not Possible ▲	Not Possible ▲	Not Possible ▲	Not Possible ▲	Not Possible ▲	Not Possible ▲	Not Possible ▲	Not Possible ▲	Not Possible ▲	Not Possible ▲	Not Possible ▲	Not Possible ▲	Not Possible ▲	Not Possible ▲
Urban - Bioswale	Not Possible ▲	Not Possible ▲	1	1	1	2	3	Not Possible ▲	Not Possible ▲	Not Possible ▲	Not Possible ▲	1	2	2	3	1	2	3	2	2	2	Not Possible ▲
Urban - Intensive green roof	Not Possible ▲	Not Possible ▲	1	2	3	4	5	Not Possible ▲	Not Possible ▲	Not Possible ▲	Not Possible ▲	1	2	3	5	1	2	3	1	2	1	Not Possible ▲
Urban - Built linear features	Not Possible ▲	Not Possible ▲	Not Possible ▲	Not Possible ▲	Not Possible ▲	Not Possible ▲	Not Possible ▲	Not Possible ▲	Not Possible ▲	Not Possible ▲	Not Possible ▲	Not Possible ▲	Not Possible ▲	Not Possible ▲	Not Possible ▲	Not Possible ▲	Not Possible ▲	Not Possible ▲	Not Possible ▲	Not Possible ▲	Not Possible ▲	Not Possible ▲
Urban - Cemeteries and churchyards	Not Possible ▲	Not Possible ▲	10	12	15	17	20	Not Possible ▲	Not Possible ▲	Not Possible ▲	Not Possible ▲	5	10	15	20	10	15	20	10	15	10	Not Possible ▲
Urban - Developed land; sealed surface	Not Possible ▲	Not Possible ▲	Not Possible ▲	Not Possible ▲	Not Possible ▲	Not Possible ▲	Not Possible ▲	Not Possible ▲	Not Possible ▲	Not Possible ▲	Not Possible ▲	Not Possible ▲	Not Possible ▲	Not Possible ▲	Not Possible ▲	Not Possible ▲	Not Possible ▲	Not Possible ▲	Not Possible ▲	Not Possible ▲	Not Possible ▲	Not Possible ▲
Urban - Other green roof	Not Possible ▲	Not Possible ▲	Not Possible ▲	Not Possible ▲	Not Possible ▲	Not Possible ▲	Not Possible ▲	Not Possible ▲	Not Possible ▲	Not Possible ▲	Not Possible ▲	Not Possible ▲	Not Possible ▲	Not Possible ▲	Not Possible ▲	Not Possible ▲	Not Possible ▲	Not Possible ▲	Not Possible ▲	Not Possible ▲	Not Possible ▲	Not Possible ▲
Urban - Facade-bound green wall	Not Possible ▲	Not Possible ▲	1	2	3	4	5	Not Possible ▲	Not Possible ▲	Not Possible ▲	Not Possible ▲	1	2	3	5	1	2	3	1	2	1	Not Possible ▲
Urban - Ground based green wall	Not Possible ▲	Not Possible ▲	1	2	3	4	5	Not Possible ▲	Not Possible ▲	Not Possible ▲	Not Possible ▲	1	2	3	5	1	2	3	1	2	1	Not Possible ▲
Urban - Ground level planters	Not Possible ▲	Not Possible ▲	Not Possible ▲	Not Possible ▲	Not Possible ▲	Not Possible ▲	Not Possible ▲	Not Possible ▲	Not Possible ▲	Not Possible ▲	Not Possible ▲	Not Possible ▲	Not Possible ▲	Not Possible ▲	Not Possible ▲	Not Possible ▲	Not Possible ▲	Not Possible ▲	Not Possible ▲	Not Possible ▲	Not Possible ▲	Not Possible ▲
Urban - Biodiverse green roof	Not Possible ▲	Not Possible ▲	1	3	5	8	10	Not Possible ▲	Not Possible ▲	Not Possible ▲	Not Possible ▲	3	5	8	10	3	8	8	3	5	2	Not Possible ▲
Urban - Introduced shrub	Not Possible ▲	Not Possible ▲	Not Possible ▲	Not Possible ▲	Not Possible ▲	Not Possible ▲	Not Possible ▲	Not Possible ▲	Not Possible ▲	Not Possible ▲	Not Possible ▲	Not Possible ▲	Not Possible ▲	Not Possible ▲	Not Possible ▲	Not Possible ▲	Not Possible ▲	Not Possible ▲	Not Possible ▲	Not Possible ▲	Not Possible ▲	Not Possible ▲
Urban - Open mosaic habitats on previously developed land	Not Possible ▲	Not Possible ▲	1	2	4	7	10	Not Possible ▲	Not Possible ▲	Not Possible ▲	Not Possible ▲	2	4	7	10	2	5	9	3	4	3	Not Possible ▲
Urban - Rain garden	Not Possible ▲	Not Possible ▲	1	1	1	1	1	Not Possible ▲	Not Possible ▲	Not Possible ▲	Not Possible ▲	1	1	1	1	1	1	1	1	1	1	Not Possible ▲
Urban - Actively worked sand pit quarry or open cast mine	Not Possible ▲	Not Possible ▲	Not Possible ▲	Not Possible ▲	Not Possible ▲	Not Possible ▲	Not Possible ▲	Not Possible ▲	Not Possible ▲	Not Possible ▲	Not Possible ▲	Not Possible ▲	Not Possible ▲	Not Possible ▲	Not Possible ▲	Not Possible ▲	Not Possible ▲	Not Possible ▲	Not Possible ▲	Not Possible ▲	Not Possible ▲	Not Possible ▲
Individual trees - Urban tree	Not Possible ▲	Not Possible ▲	Not Possible ▲	Not Possible ▲	Not Possible ▲	Not Possible ▲	Not Possible ▲	Not Possible ▲	Not Possible ▲	Not Possible ▲	Not Possible ▲	8	16	24	30+	8	16	24	8	16	8	Not Possible ▲
Urban - Sustainable drainage system	Not Possible ▲	Not Possible ▲	1	2	3	4	5	Not Possible ▲	Not Possible ▲	Not Possible ▲	Not Possible ▲	1	2	3	5	1	2	3	1	2	1	Not Possible ▲
Urban - Unvegetated garden	Not Possible ▲	Not Possible ▲	Not Possible ▲	Not Possible ▲	Not Possible ▲	Not Possible ▲	Not Possible ▲	Not Possible ▲	Not Possible ▲	Not Possible ▲	Not Possible ▲	Not Possible ▲	Not Possible ▲	Not Possible ▲	Not Possible ▲	Not Possible ▲	Not Possible ▲	Not Possible ▲	Not Possible ▲	Not Possible ▲	Not Possible ▲	Not Possible ▲
Urban - Vacant or derelict land	Not Possible ▲	Not Possible ▲	1	1	1	1	1	Not Possible ▲	Not Possible ▲	Not Possible ▲	Not Possible ▲	1	1	1	1	1	1	1	1	1	1	Not Possible ▲
Urban - Bare ground	Not Possible ▲	Not Possible ▲	1	1	1	1	1	Not Possible ▲	Not Possible ▲	Not Possible ▲	Not Possible ▲	1	1	1	1	1	1	1	1	1	1	Not Possible ▲
Urban - Vegetated garden	Not Possible ▲	Not Possible ▲	1	2	3	4	5	Not Possible ▲	Not Possible ▲	Not Possible ▲	Not Possible ▲	1	2	3	5	1	2	3	1	2	1	Not Possible ▲
Wetland - Blanket bog	Not Possible ▲	Not Possible ▲	15	25	30	30+	30+	Not Possible ▲	Not Possible ▲	Not Possible ▲	Not Possible ▲	10	20	30+	30+	10	30+	30+	30	30+	30	Not Possible ▲
Wetland - Depressions on peat substrates (H7150)	Not Possible ▲	Not Possible ▲	15	25	30	30+	30+	Not Possible ▲	Not Possible ▲	Not Possible ▲	Not Possible ▲	10	20	25	30	10	20	25	10	20	10	Not Possible ▲
Wetland - Fens (upland and lowland)	Not Possible ▲	Not Possible ▲	10	12	15	25	30	Not Possible ▲	Not Possible ▲	Not Possible ▲	Not Possible ▲	10	12	15	18	10	12	15	10	12	10	Not Possible ▲
Wetland - Lowland raised bog	Not Possible ▲	Not Possible ▲	15	20	30	30+	30+	Not Possible ▲	Not Possible ▲	Not Possible ▲	Not Possible ▲	10	20	25	30	10	20	20	10	15	10	Not Possible ▲
Wetland - Oceanic valley mire[1] (D2.1)	Not Possible ▲	Not Possible ▲	15	20	30	30+	30+	Not Possible ▲	Not Possible ▲	Not Possible ▲	Not Possible ▲	10	20	25	30	10	20	20	10	15	10	Not Possible ▲
Wetland - Purple moor grass and rush pastures	Not Possible ▲	Not Possible ▲	10	12	15	17	20	Not Possible ▲	Not Possible ▲	Not Possible ▲	Not Possible ▲	10	10	15	20	10	15	20	10	15	10	Not Possible ▲
Wetland - Reedbeds	Not Possible ▲	Not Possible ▲	5	7	10	12	15	Not Possible ▲	Not Possible ▲	Not Possible ▲	Not Possible ▲	5	7	10	12	5	7	10	5	7	5	Not Possible ▲
Wetland - Transition mires and quaking bogs (H7140)	Not Possible ▲	Not Possible ▲	15	25	30	30+	30+	Not Possible ▲	Not Possible ▲	Not Possible ▲	Not Possible ▲	10	20	25	30	10	20	20	10	15	10	Not Possible ▲
Woodland and forest - Felled	Not Possible ▲	Not Possible ▲	Not Possible ▲	Not Possible ▲	Not Possible ▲	Not Possible ▲	Not Possible ▲	Not Possible ▲	Not Possible ▲	Not Possible ▲	Not Possible ▲	Not Possible ▲	Not Possible ▲	Not Possible ▲	Not Possible ▲	Not Possible ▲	Not Possible ▲	Not Possible ▲	Not Possible ▲	Not Possible ▲	Not Possible ▲	Not Possible ▲
Woodland and forest - Lowland beech and yew woodland	Not Possible ▲	Not Possible ▲	10	25	30+	30+	30+	Not Possible ▲	Not Possible ▲	Not Possible ▲	Not Possible ▲	25	30+	30+	30+	30+	30+	30+	30+	30+	30+	Not Possible ▲
Woodland and forest - Lowland mixed deciduous woodland	Not Possible ▲	Not Possible ▲	10	25	30+	30+	30+	Not Possible ▲	Not Possible ▲	Not Possible ▲	Not Possible ▲	10	20	25	30+	10	20	25	10	20	10	Not Possible ▲
Woodland and forest - Native pine woodlands	Not Possible ▲

Return to start

Habitat Description	Distinctiveness		Creation - Years to Target Condition			Enhancement Through Condition - Years to Target Condition			Enhancement Through Distinctiveness - Years to Target Condition											Difficulty		Trading Rules
	Distinctiveness Category	Distinctiveness Score	Poor	Moderate	Good	Poor - Moderate	Poor - Good	Moderate - Good	Species-rich native hedgerow with trees - associated with bank or ditch	Species-rich native hedgerow with trees	Species-rich native hedgerow - associated with bank or ditch	Native hedgerow with trees - associated with bank or ditch	Species-rich native hedgerow	Native hedgerow - associated with bank or ditch	Native hedgerow with trees	Ecologically valuable line of trees	Ecologically valuable line of trees - associated with bank or ditch	Native hedgerow	Line of trees	Line of trees - associated with bank or ditch	Non-native and ornamental hedgerow	Technical Difficulty Creation	Technical Difficulty Enhancement	
Species-rich native hedgerow with trees - associated with bank or ditch	V.High	8	1	10	20	6	10	4	Error ▲	Error ▲	Error ▲	Error ▲	Error ▲	Error ▲	Error ▲	Error ▲	Error ▲	Error ▲	Error ▲	Error ▲	Error ▲	Low	Low	Like for like
Species-rich native hedgerow with trees	High	6	1	10	20	6	10	4	5	Error ▲	Error ▲	Error ▲	Error ▲	Error ▲	Error ▲	Error ▲	Error ▲	Error ▲	Error ▲	Error ▲	Error ▲	Low	Low	Like for like or better
Species-rich native hedgerow - associated with bank or ditch	High	6	1	5	12	3	5	2	10	Error ▲	Error ▲	Error ▲	Error ▲	Error ▲	Error ▲	Error ▲	Error ▲	Error ▲	Error ▲	Error ▲	Error ▲	Low	Low	Like for like or better
Native hedgerow with trees - associated with bank or ditch	High	6	1	10	20	6	10	4	5	Error ▲	Error ▲	Error ▲	Error ▲	Error ▲	Error ▲	Error ▲	Error ▲	Error ▲	Error ▲	Error ▲	Error ▲	Low	Low	Like for like or better
Species-rich native hedgerow	Medium	4	1	5	12	3	5	2	10	10	5	Error ▲	Error ▲	Error ▲	Error ▲	Error ▲	Error ▲	Error ▲	Error ▲	Error ▲	Error ▲	Low	Low	Same distinctiveness band or better
Native hedgerow - associated with bank or ditch	Medium	4	1	5	12	3	5	2	10	Error ▲	5	10	Error ▲	Error ▲	Error ▲	Error ▲	Error ▲	Error ▲	Error ▲	Error ▲	Error ▲	Low	Low	Same distinctiveness band or better
Native hedgerow with trees	Medium	4	1	10	20	6	10	4	5	5	5	5	Error ▲	Error ▲	Error ▲	Error ▲	Error ▲	Error ▲	Error ▲	Error ▲	Error ▲	Low	Low	Same distinctiveness band or better
Ecologically valuable line of trees	Medium	4	5	20	30+	20	30	10	12	Error ▲	Error ▲	12	Error ▲	Error ▲	Error ▲	Error ▲	Error ▲	Error ▲	Error ▲	Error ▲	Error ▲	Low	Low	Same distinctiveness band or better
Ecologically valuable line of trees - associated with bank or ditch	Medium	4	5	20	30+	20	30	10	12	Error ▲	Error ▲	12	Error ▲	Error ▲	Error ▲	Error ▲	Error ▲	Error ▲	Error ▲	Error ▲	Error ▲	Low	Low	Same distinctiveness band or better
Native hedgerow	Low	2	1	5	12	3	5	2	10	10	5	10	5	6	10	Error ▲	Error ▲	Error ▲	Error ▲	Error ▲	Error ▲	Low	Low	Same distinctiveness band or better
Line of trees	Low	2	5	20	30+	20	30	10	12	12	Error ▲	12	Error ▲	Error ▲	12	Error ▲	Error ▲	Error ▲	Error ▲	Error ▲	Error ▲	Low	Low	Same distinctiveness band or better
Line of trees - associated with bank or ditch	Low	2	5	20	30+	20	30	10	12	Error ▲	Error ▲	12	Error ▲	Error ▲	12	Error ▲	Error ▲	Error ▲	Error ▲	Error ▲	Error ▲	Low	Low	Same distinctiveness band or better
Non-native and ornamental hedgerow	V.Low	1	1	Not possible ▲	Not possible ▲	Not possible ▲	Not possible ▲	Not possible ▲	Error ▲	Error ▲	Error ▲	Error ▲	Error ▲	Error ▲	Error ▲	Error ▲	Error ▲	Error ▲	Error ▲	Error ▲	Error ▲	Low	Low	Same distinctiveness band or better

Condition	
Condition Category	Condition Score
Good	3
Moderate	2
Poor	1

Enhancement through Distinctiveness	Post Development Hedge Type											
Baseline Hedge Type	Species-rich native hedgerow with trees - associated with bank or ditch	Species-rich native hedgerow with trees	Species-rich native hedgerow - associated with bank or ditch	Native hedgerow with trees - associated with bank or ditch	Species-rich native hedgerow	Native hedgerow - associated with bank or ditch	Native hedgerow with trees	Ecologically valuable line of trees	Ecologically valuable line of trees - associated with bank or ditch	Native hedgerow	Line of trees	Line of trees - associated with bank or ditch	Non-native and ornamental hedgerow
Species-rich native hedgerow with trees - associated with bank or ditch	V.High - V.High	Error Trading Down ▲	Error Trading Down ▲	Error Trading Down ▲	Error Trading Down ▲	Error Trading Down ▲	Error Trading Down ▲	Error Trading Down ▲	Error Trading Down ▲	Error Trading Down ▲	Error Trading Down ▲	Error Trading Down ▲	Error Trading Down ▲
Species-rich native hedgerow with trees	High - V.High	High - High	Error - Enhancement not possible ▲	Error - Enhancement not possible ▲	Error Trading Down ▲	Error Trading Down ▲	Error Trading Down ▲	Error Trading Down ▲	Error Trading Down ▲	Error Trading Down ▲	Error Trading Down ▲	Error Trading Down ▲	Error Trading Down ▲
Species-rich native hedgerow - associated with bank or ditch	High - V.High	Error - Enhancement not possible ▲	High - High	Error - Enhancement not possible ▲	Error Trading Down ▲	Error Trading Down ▲	Error Trading Down ▲	Error Trading Down ▲	Error Trading Down ▲	Error Trading Down ▲	Error Trading Down ▲	Error Trading Down ▲	Error Trading Down ▲
Native hedgerow with trees - associated with bank or ditch	High - V.High	Error - Enhancement not possible ▲	Error - Enhancement not possible ▲	High - High	Error Trading Down ▲	Error Trading Down ▲	Error Trading Down ▲	Error Trading Down ▲	Error Trading Down ▲	Error Trading Down ▲	Error Trading Down ▲	Error Trading Down ▲	Error Trading Down ▲
Species-rich native hedgerow	Medium - V.High	Medium - High	Medium - High	Error - Enhancement not possible ▲	Medium - Medium	Error - Enhancement not possible ▲	Error - Enhancement not possible ▲	Error - Enhancement not possible ▲	Error - Enhancement not possible ▲	Error Trading Down ▲	Error Trading Down ▲	Error Trading Down ▲	Error Trading Down ▲
Native hedgerow - associated with bank or ditch	Medium - V.High	Error - Enhancement not possible ▲	Medium - High	Medium - High	Error - Enhancement not possible ▲	Medium - Medium	Error - Enhancement not possible ▲	Error - Enhancement not possible ▲	Error - Enhancement not possible ▲	Error Trading Down ▲	Error Trading Down ▲	Error Trading Down ▲	Error Trading Down ▲
Native hedgerow with trees	Medium - V.High	Medium - High	Medium - High	Medium - High	Error - Enhancement not possible ▲	Error - Enhancement not possible ▲	Medium - Medium	Error - Enhancement not possible ▲	Error - Enhancement not possible ▲	Error Trading Down ▲	Error Trading Down ▲	Error Trading Down ▲	Error Trading Down ▲
Ecologically valuable line of trees	Medium - V.High	Medium - High	Error - Enhancement not possible ▲	Medium - High	Error - Enhancement not possible ▲	Error - Enhancement not possible ▲	Error - Enhancement not possible ▲	Medium - Medium	Medium - Medium	Error Trading Down ▲	Error Trading Down ▲	Error Trading Down ▲	Error Trading Down ▲
Ecologically valuable line of trees - associated with bank or ditch	Medium - V.High	Error - Enhancement not possible ▲	Error - Enhancement not possible ▲	Medium - High	Error - Enhancement not possible ▲	Error - Enhancement not possible ▲	Error - Enhancement not possible ▲	Error - Enhancement not possible ▲	Medium - Medium	Error Trading Down ▲	Error Trading Down ▲	Error Trading Down ▲	Error Trading Down ▲
Native hedgerow	Low - V.High	Low - High	Low - High	Low - High	Low - Medium	Low - Medium	Low - Medium	Error - Enhancement not possible ▲	Error - Enhancement not possible ▲	Low - Low	Error - Enhancement not possible ▲	Error - Enhancement not possible ▲	Error Trading Down ▲
Line of trees	Low - V.High	Low - High	Error - Enhancement not possible ▲	Low - High	Error - Enhancement not possible ▲	Error - Enhancement not possible ▲	Low - Medium	Error - Enhancement not possible ▲	Error - Enhancement not possible ▲	Error - Enhancement not possible ▲	Low - Low	Low - Low	Error Trading Down ▲
Line of trees - associated with bank or ditch	Low - V.High	Error - Enhancement not possible ▲	Error - Enhancement not possible ▲	Low - High	Error - Enhancement not possible ▲	Error - Enhancement not possible ▲	Error - Enhancement not possible ▲	Error - Enhancement not possible ▲	Error - Enhancement not possible ▲	Error - Enhancement not possible ▲	Error - Enhancement not possible ▲	Low - Low	Error Trading Down ▲
Non-native and ornamental hedgerow	Error - Enhancement not possible ▲	Error - Enhancement not possible ▲	Error - Enhancement not possible ▲	Error - Enhancement not possible ▲	Error - Enhancement not possible ▲	Error - Enhancement not possible ▲	Error - Enhancement not possible ▲	Error - Enhancement not possible ▲	Error - Enhancement not possible ▲	Error - Enhancement not possible ▲	Error - Enhancement not possible ▲	Error - Enhancement not possible ▲	V.Low - V.Low

Return to start

	Distinctiveness		Difficulty			Condition					Target Condition for All Habitats	
Habitat Description	Distinctiveness Category	Distinctiveness Score	Technical Difficulty Creation	Technical Difficulty Enhancement	Trading Rules	Good	Fairly Good	Moderate	Fairly Poor	Poor	Good	10
Priority habitat	V.High	8	High	Medium	Same habitat required – compensation option 2	3	2.5	2	1.5	1	Fairly Good	8
Other rivers and streams	High	6	High	Medium	Same habitat required =	3	2.5	2	1.5	1	Moderate	5
Ditches	Medium	4	Medium	Low	Same habitat required =	3	2.5	2	1.5	1	Fairly Poor	2
Canals	Medium	4	Medium	Low	Same habitat required =	3	2.5	2	1.5	1	Poor	1
Culvert	Low	2	Medium	N/A	Better distinctiveness habitat required	Not Possible ▲	Not Possible ▲	Not Possible ▲	Not Possible ▲	1		

Enhancement – Years to Target Condition for All Habitats	
Enhancement through Distinctiveness	10

Enhancement – Years to Target Condition					
Baseline Condition	Proposed Condition				
	Poor	Fairly Poor	Moderate	Fairly Good	Good
Poor	1	2	4	6	8
Fairly Poor	N/A	1	2	4	6
Moderate	N/A	N/A	1	2	4
Fairly Good	N/A	N/A	N/A	1	2
Good	N/A	N/A	N/A	N/A	1

Encroachment	
Encroachment into Watercourse	multiplier
No Encroachment	1
Minor	0.8
Major	0.5
N/A - Culvert	0.68

Encroachment	
Riparian Encroachment for Both Banks	multiplier
Major/Major	0.75
Major/Moderate	0.8
Major/Minor	0.84
Major/No Encroachment	0.87
Moderate/ Moderate	0.85
Moderate/ Minor	0.9
Moderate/ No Encroachment	0.92
Minor/ Minor	0.95
Minor/ No Encroachment	0.98
No Encroachment/ No Encroachment	1
N/A - Culvert	1

Spatial		
Description of multiplier	Category	Strategic multiplier
Low potential/action not identified in any plan	Low Strategic Significance	1
Delivery within Local Plans	High strategic significance	1.15
Delivery within River Basin Management Plan	High strategic significance	1.15
Delivery within Catchment Plans	High strategic significance	1.15
Delivery within Catchment Planning System	High strategic significance	1.15
Delivery within Priority Habitats for Restoration	High strategic significance	1.15

Spatial		
Description of multiplier	Category	Strategic multiplier
Formally identified in local strategy	High strategic significance	1.15
Location ecologically desirable but not in local strategy	Medium strategic significance	1.1
Area/compensation not in local strategy/ no local strategy	Low Strategic Significance	1

Spatial	
Description of multiplier	Strategic multiplier
This metric is being used by an off-site provider	1
Within waterbody catchment	1
Outside waterbody catchment, but within operational catchment	0.75
Outside operational catchment	0.5

Distinctiveness categories		
Distinctiveness Category	Distinctiveness Score	Suggested Action
V.High	8	Loss Unacceptable
High	6	Avoid
Medium	4	Avoid, Mitigate or Compensate
Low	2	Mitigate or Compensate

Return to start

Habitat Description	Condition						
	Good	Fairly Good	Moderate	Fairly Poor	Poor	Condition Assessment N/A	N/A - Other
Cropland - Arable field margins cultivated annually	Not Possible ▲	Not Possible ▲	Not Possible ▲	Not Possible ▲	Not Possible ▲	1	Not Possible ▲
Cropland - Arable field margins game bird mix	Not Possible ▲	Not Possible ▲	Not Possible ▲	Not Possible ▲	Not Possible ▲	1	Not Possible ▲
Cropland - Arable field margins pollen and nectar	Not Possible ▲	Not Possible ▲	Not Possible ▲	Not Possible ▲	Not Possible ▲	1	Not Possible ▲
Cropland - Arable field margins tussocky	Not Possible ▲	Not Possible ▲	Not Possible ▲	Not Possible ▲	Not Possible ▲	1	Not Possible ▲
Cropland - Cereal crops	Not Possible ▲	Not Possible ▲	Not Possible ▲	Not Possible ▲	Not Possible ▲	1	Not Possible ▲
Cropland - Winter stubble	Not Possible ▲	Not Possible ▲	Not Possible ▲	Not Possible ▲	Not Possible ▲	1	Not Possible ▲
Cropland - Horticulture	Not Possible ▲	Not Possible ▲	Not Possible ▲	Not Possible ▲	Not Possible ▲	1	Not Possible ▲
Cropland - Intensive orchards	Not Possible ▲	Not Possible ▲	Not Possible ▲	Not Possible ▲	Not Possible ▲	1	Not Possible ▲
Cropland - Non-cereal crops	Not Possible ▲	Not Possible ▲	Not Possible ▲	Not Possible ▲	Not Possible ▲	1	Not Possible ▲
Cropland - Temporary grass and clover leys	Not Possible ▲	Not Possible ▲	Not Possible ▲	Not Possible ▲	Not Possible ▲	1	Not Possible ▲
Grassland - Traditional orchards	3	2.5	2	1.5	1	Not Possible ▲	Not Possible ▲
Grassland - Bracken	Not Possible ▲	Not Possible ▲	Not Possible ▲	Not Possible ▲	Not Possible ▲	1	Not Possible ▲
Grassland - Floodplain wetland mosaic and CFGM	3	2.5	2	1.5	1	Not Possible ▲	Not Possible ▲
Grassland - Lowland calcareous grassland	3	2.5	2	1.5	1	Not Possible ▲	Not Possible ▲
Grassland - Lowland dry acid grassland	3	2.5	2	1.5	1	Not Possible ▲	Not Possible ▲
Grassland - Lowland meadows	3	2.5	2	1.5	1	Not Possible ▲	Not Possible ▲
Grassland - Modified grassland	3	2.5	2	1.5	1	Not Possible ▲	Not Possible ▲
Grassland - Other lowland acid grassland	3	2.5	2	1.5	1	Not Possible ▲	Not Possible ▲
Grassland - Other neutral grassland	3	2.5	2	1.5	1	Not Possible ▲	Not Possible ▲
Grassland - Tall herb communities (H6430)	3	2.5	2	1.5	1	Not Possible ▲	Not Possible ▲
Grassland - Upland acid grassland	3	2.5	2	1.5	1	Not Possible ▲	Not Possible ▲
Grassland - Upland calcareous grassland	3	2.5	2	1.5	1	Not Possible ▲	Not Possible ▲
Grassland - Upland hay meadows	3	2.5	2	1.5	1	Not Possible ▲	Not Possible ▲
Heathland and shrub - Blackthorn scrub	3	2.5	2	1.5	1	Not Possible ▲	Not Possible ▲
Heathland and shrub - Bramble scrub	Not Possible ▲	Not Possible ▲	Not Possible ▲	Not Possible ▲	Not Possible ▲	1	Not Possible ▲
Heathland and shrub - Gorse scrub	3	2.5	2	1.5	1	Not Possible ▲	Not Possible ▲
Heathland and shrub - Hawthorn scrub	3	2.5	2	1.5	1	Not Possible ▲	Not Possible ▲
Heathland and shrub - Hazel scrub	3	2.5	2	1.5	1	Not Possible ▲	Not Possible ▲
Heathland and shrub - Lowland heathland	3	2.5	2	1.5	1	Not Possible ▲	Not Possible ▲
Heathland and shrub - Mixed scrub	3	2.5	2	1.5	1	Not Possible ▲	Not Possible ▲
Heathland and shrub - Mountain heaths and willow scrub	3	2.5	2	1.5	1	Not Possible ▲	Not Possible ▲
Heathland and shrub - Rhododendron scrub	Not Possible ▲	Not Possible ▲	Not Possible ▲	Not Possible ▲	Not Possible ▲	1	Not Possible ▲
Heathland and shrub - Dunes with sea buckthorn (H2160)	3	2.5	2	1.5	1	Not Possible ▲	Not Possible ▲
Heathland and shrub - Other sea buckthorn scrub	Not Possible ▲	Not Possible ▲	Not Possible ▲	Not Possible ▲	Not Possible ▲	1	Not Possible ▲
Heathland and shrub - Willow scrub	3	2.5	2	1.5	1	Not Possible ▲	Not Possible ▲
Heathland and shrub - Upland heathland	3	2.5	2	1.5	1	Not Possible ▲	Not Possible ▲
Lakes - Aquifer fed naturally fluctuating water bodies	3	2.5	2	1.5	1	Not Possible ▲	Not Possible ▲
Lakes - High alkalinity lakes	3	2.5	2	1.5	1	Not Possible ▲	Not Possible ▲
Lakes - Low alkalinity lakes	3	2.5	2	1.5	1	Not Possible ▲	Not Possible ▲
Lakes - Marl lakes	3	2.5	2	1.5	1	Not Possible ▲	Not Possible ▲
Lakes - Moderate alkalinity lakes	3	2.5	2	1.5	1	Not Possible ▲	Not Possible ▲
Lakes - Peat lakes	3	2.5	2	1.5	1	Not Possible ▲	Not Possible ▲
Lakes - Ponds (priority habitat)	3	2.5	2	1.5	1	Not Possible ▲	Not Possible ▲
Lakes - Ponds (non-priority habitat)	3	2.5	2	1.5	1	Not Possible ▲	Not Possible ▲
Lakes - Reservoirs	3	2.5	2	1.5	1	Not Possible ▲	Not Possible ▲
Lakes - Temporary lakes ponds and pools (H3170)	3	2.5	2	1.5	1	Not Possible ▲	Not Possible ▲
Sparsely vegetated land - Calaminarian grasslands	3	2.5	2	1.5	1	Not Possible ▲	Not Possible ▲
Sparsely vegetated land - Coastal sand dunes	3	2.5	2	1.5	1	Not Possible ▲	Not Possible ▲
Sparsely vegetated land - Coastal vegetated shingle	3	2.5	2	1.5	1	Not Possible ▲	Not Possible ▲
Sparsely vegetated land - Ruderal/Ephemeral	3	2.5	2	1.5	1	Not Possible ▲	Not Possible ▲
Sparsely vegetated land - Tall forbs	3	2.5	2	1.5	1	Not Possible ▲	Not Possible ▲
Sparsely vegetated land - Inland rock outcrop and scree habitats	3	2.5	2	1.5	1	Not Possible ▲	Not Possible ▲
Sparsely vegetated land - Limestone pavement	3	2.5	2	1.5	1	Not Possible ▲	Not Possible ▲
Sparsely vegetated land - Maritime cliff and slopes	3	2.5	2	1.5	1	Not Possible ▲	Not Possible ▲
Sparsely vegetated land - Other inland rock and scree	3	2.5	2	1.5	1	Not Possible ▲	Not Possible ▲
Urban - Allotments	3	2.5	2	1.5	1	Not Possible ▲	Not Possible ▲
Lakes - Ornamental lake or pond	3	2.5	2	1.5	1	Not Possible ▲	Not Possible ▲
Urban - Artificial unvegetated, unsealed surface	Not Possible ▲	Not Possible ▲	Not Possible ▲	Not Possible ▲	Not Possible ▲	Not Possible ▲	0
Urban - Bioswale	3	2.5	2	1.5	1	Not Possible ▲	Not Possible ▲
Urban - Intensive green roof	3	2.5	2	1.5	1	Not Possible ▲	Not Possible ▲
Urban - Built linear features	Not Possible ▲	Not Possible ▲	Not Possible ▲	Not Possible ▲	Not Possible ▲	Not Possible ▲	0
Urban - Cemeteries and churchyards	3	2.5	2	1.5	1	Not Possible ▲	Not Possible ▲
Urban - Developed land; sealed surface	Not Possible ▲	Not Possible ▲	Not Possible ▲	Not Possible ▲	Not Possible ▲	Not Possible ▲	0
Urban - Other green roof	Not Possible ▲	Not Possible ▲	Not Possible ▲	Not Possible ▲	Not Possible ▲	1	Not Possible ▲
Urban - Facade-bound green wall	3	2.5	2	1.5	1	Not Possible ▲	Not Possible ▲
Urban - Ground based green wall	3	2.5	2	1.5	1	Not Possible ▲	Not Possible ▲
Urban - Ground level planters	Not Possible ▲	Not Possible ▲	Not Possible ▲	Not Possible ▲	Not Possible ▲	1	Not Possible ▲
Urban - Biodiverse green roof	3	2.5	2	1.5	1	Not Possible ▲	Not Possible ▲
Urban - Introduced shrub	Not Possible ▲	Not Possible ▲	Not Possible ▲	Not Possible ▲	Not Possible ▲	1	Not Possible ▲
Urban - Open mosaic habitats on previously developed land	3	2.5	2	1.5	1	Not Possible ▲	Not Possible ▲
Urban - Rain garden	3	2.5	2	1.5	1	Not Possible ▲	Not Possible ▲
Urban - Actively worked sand pit quarry or open cast mine	Not Possible ▲	Not Possible ▲	Not Possible ▲	Not Possible ▲	Not Possible ▲	1	Not Possible ▲
Individual trees - Urban tree	3	2.5	2	1.5	1	Not Possible ▲	Not Possible ▲
Urban - Sustainable drainage system	3	2.5	2	1.5	1	Not Possible ▲	Not Possible ▲
Urban - Unvegetated garden	Not Possible ▲	Not Possible ▲	Not Possible ▲	Not Possible ▲	Not Possible ▲	Not Possible ▲	0
Urban - Vacant or derelict land	3	2.5	2	1.5	1	Not Possible ▲	Not Possible ▲
Urban - Bare ground	3	2.5	2	1.5	1	Not Possible ▲	Not Possible ▲
Urban - Vegetated garden	Not Possible ▲	Not Possible ▲	Not Possible ▲	Not Possible ▲	Not Possible ▲	1	Not Possible ▲
Wetland - Blanket bog	3	2.5	2	1.5	1	Not Possible ▲	Not Possible ▲
Wetland - Depressions on peat substrates (H7150)	3	2.5	2	1.5	1	Not Possible ▲	Not Possible ▲
Wetland - Fens (upland and lowland)	3	2.5	2	1.5	1	Not Possible ▲	Not Possible ▲
Wetland - Lowland raised bog	3	2.5	2	1.5	1	Not Possible ▲	Not Possible ▲
Wetland - Oceanic valley mire[1] (D2.1)	3	2.5	2	1.5	1	Not Possible ▲	Not Possible ▲
Wetland - Purple moor grass and rush pastures	3	2.5	2	1.5	1	Not Possible ▲	Not Possible ▲
Wetland - Reedbeds	3	2.5	2	1.5	1	Not Possible ▲	Not Possible ▲
Wetland - Transition mires and quaking bogs (H7140)	3	2.5	2	1.5	1	Not Possible ▲	Not Possible ▲
Woodland and forest - Felled	3	Not Possible ▲	Not Possible ▲	Not Possible ▲	Not Possible ▲	Not Possible ▲	Not Possible ▲
Woodland and forest - Lowland beech and yew woodland	3	2.5	2	1.5	1	Not Possible ▲	Not Possible ▲
Woodland and forest - Lowland mixed deciduous woodland	3	2.5	2	1.5	1	Not Possible ▲	Not Possible ▲
Woodland and forest - Native pine woodlands	3	2.5	2	1.5	1	Not Possible ▲	Not Possible ▲
Woodland and forest - Other coniferous woodland	3	2.5	2	1.5	1	Not Possible ▲	Not Possible ▲
Woodland and forest - Other Scot's pine woodland	3	2.5	2	1.5	1	Not Possible ▲	Not Possible ▲
Woodland and forest - Other woodland; broadleaved	3	2.5	2	1.5	1	Not Possible ▲	Not Possible ▲
Woodland and forest - Other woodland; mixed	3	2.5	2	1.5	1	Not Possible ▲	Not Possible ▲
Woodland and forest - Upland birchwoods	3	2.5	2	1.5	1	Not Possible ▲	Not Possible ▲
Woodland and forest - Upland mixed ashwoods	3	2.5	2	1.5	1	Not Possible ▲	Not Possible ▲
Woodland and forest - Upland oakwood	3	2.5	2	1.5	1	Not Possible ▲	Not Possible ▲
Woodland and forest - Wet woodland	3	2.5	2	1.5	1	Not Possible ▲	Not Possible ▲
Woodland and forest - Wood-pasture and parkland	3	2.5	2	1.5	1	Not Possible ▲	Not Possible ▲
Coastal lagoons - Coastal lagoons	3	2.5	2	1.5	1	Not Possible ▲	Not Possible ▲
Rocky shore - High energy littoral rock	3	2.5	2	1.5	1	Not Possible ▲	Not Possible ▲
Rocky shore - High energy littoral rock - on peat, clay or chalk	3	2.5	2	1.5	1	Not Possible ▲	Not Possible ▲
Rocky shore - Moderate energy littoral rock	3	2.5	2	1.5	1	Not Possible ▲	Not Possible ▲
Rocky shore - Moderate energy littoral rock - on peat, clay or chalk	3	2.5	2	1.5	1	Not Possible ▲	Not Possible ▲
Rocky shore - Low energy littoral rock	3	2.5	2	1.5	1	Not Possible ▲	Not Possible ▲
Rocky shore - Low energy littoral rock - on peat, clay or chalk	3	2.5	2	1.5	1	Not Possible ▲	Not Possible ▲
Rocky shore - Features of littoral rock	3	2.5	2	1.5	1	Not Possible ▲	Not Possible ▲
Rocky shore - Features of littoral rock - on peat, clay or chalk	3	2.5	2	1.5	1	Not Possible ▲	Not Possible ▲
Intertidal sediment - Littoral coarse sediment	3	2.5	2	1.5	1	Not Possible ▲	Not Possible ▲
Intertidal sediment - Littoral mud	3	2.5	2	1.5	1	Not Possible ▲	Not Possible ▲
Intertidal sediment - Littoral mixed sediments	3	2.5	2	1.5	1	Not Possible ▲	Not Possible ▲
Coastal saltmarsh - Saltmarshes and saline reedbeds	3	2.5	2	1.5	1	Not Possible ▲	Not Possible ▲
Coastal saltmarsh - Artificial saltmarshes and saline reedbeds	3	2.5	2	1.5	1	Not Possible ▲	Not Possible ▲
Intertidal sediment - Littoral seagrass	3	2.5	2	1.5	1	Not Possible ▲	Not Possible ▲
Intertidal sediment - Littoral seagrass on peat, clay or chalk	3	2.5	2	1.5	1	Not Possible ▲	Not Possible ▲
Intertidal sediment - Littoral biogenic reefs - Mussels	3	2.5	2	1.5	1	Not Possible ▲	Not Possible ▲
Intertidal sediment - Littoral biogenic reefs - Sabellaria	3	2.5	2	1.5	1	Not Possible ▲	Not Possible ▲
Intertidal sediment - Features of littoral sediment	3	2.5	2	1.5	1	Not Possible ▲	Not Possible ▲
Intertidal sediment - Artificial littoral coarse sediment	3	2.5	2	1.5	1	Not Possible ▲	Not Possible ▲
Intertidal sediment - Artificial littoral mud	3	2.5	2	1.5	1	Not Possible ▲	Not Possible ▲
Intertidal sediment - Artificial littoral sand	3	2.5	2	1.5	1	Not Possible ▲	Not Possible ▲
Intertidal sediment - Artificial littoral muddy sand	3	2.5	2	1.5	1	Not Possible ▲	Not Possible ▲
Intertidal sediment - Artificial littoral mixed sediments	3	2.5	2	1.5	1	Not Possible ▲	Not Possible ▲
Intertidal sediment - Artificial littoral seagrass	3	2.5	2	1.5	1	Not Possible ▲	Not Possible ▲
Intertidal sediment - Artificial littoral biogenic reefs	3	2.5	2	1.5	1	Not Possible ▲	Not Possible ▲
Intertidal sediment - Littoral sand	3	2.5	2	1.5	1	Not Possible ▲	Not Possible ▲
Intertidal sediment - Littoral muddy sand	3	2.5	2	1.5	1	Not Possible ▲	Not Possible ▲
Intertidal hard structures - Artificial hard structures	3	2.5	2	1.5	1	Not Possible ▲	Not Possible ▲
Intertidal hard structures - Artificial features of hard structures	3	2.5	2	1.5	1	Not Possible ▲	Not Possible ▲
Intertidal hard structures - Artificial hard structures with integrated greening of grey infrastructure (IGGI)	3	2.5	2	1.5	1	Not Possible ▲	Not Possible ▲
Watercourse footprint - Watercourse footprint	Not Possible ▲	Not Possible ▲	Not Possible ▲	Not Possible ▲	Not Possible ▲	Not Possible ▲	0
Individual trees - Rural tree	3	2.5	2	1.5	1	Not Possible ▲	Not Possible ▲

Return to start

👁 This tool is intended to be used for historic data. Any suggested translation between a phase 1 habitat and metric habitat should not be considered a rule - there may be circumstances where a more appropriate metric habitat may be chosen when ecological expertise is applied.

Phase 1 Habitat	Metric habitat	Distinctiveness band
Woodland	Woodland and forest - Other woodland; mixed	Medium
Broadleaved woodland	Woodland and forest - Other woodland; broadleaved	Medium
Semi-natural broadleaved woodland	Woodland and forest - Lowland mixed deciduous woodland	High
Plantation broadleaved woodland	Woodland and forest - Other woodland; broadleaved	Medium
Coniferous woodland	Woodland and forest - Other coniferous woodland	Low
Semi-natural coniferous woodland	Woodland and forest - Native pine woodlands	High
Plantation coniferous woodland	Woodland and forest - Other coniferous woodland	Low
Mixed woodland	Woodland and forest - Other woodland; mixed	Medium
Semi-natural mixed woodland	Woodland and forest - Lowland mixed deciduous woodland	High
Plantation mixed woodland	Woodland and forest - Other woodland; mixed	Medium
Scrub	Heathland and shrub - Mixed scrub	Medium
Dense / continuous scrub	Heathland and shrub - Mixed scrub	Medium
Scattered scrub	Heathland and shrub - Mixed scrub	Medium
Parkland / scattered trees	Woodland and forest - Wood-pasture and parkland	V.High
Broadleaved parkland / scattered trees	Woodland and forest - Wood-pasture and parkland	V.High
Coniferous parkland / scattered trees	Woodland and forest - Other coniferous woodland	Low
Mixed parkland / scattered trees	Woodland and forest - Wood-pasture and parkland	V.High
Scattered trees	Individual trees - Urban tree	Medium
Scattered trees	Individual trees - Rural tree	Medium
Recently-felled woodland	Woodland and forest - Felled	High
Broadleaved recently felled woodland	Woodland and forest - Felled	High
Coniferous recently felled woodland	Woodland and forest - Felled	High
Mixed recently felled woodland	Woodland and forest - Felled	High
Acid grassland	Grassland - Other lowland acid grassland	Medium
Acid grassland	Grassland - Upland acid grassland	Medium
Unimproved acid grassland	Grassland - Lowland dry acid grassland	V.High
Unimproved acid grassland	Grassland - Upland hay meadows	V.High
Semi-improved acid grassland (Good quality)	Grassland - Upland acid grassland	Medium
Semi-improved acid grassland (Good quality)	Grassland - Other lowland acid grassland	Medium
Semi-improved acid grassland (Poor quality)	Grassland - Modified grassland	Low
Neutral grassland	Grassland - Other neutral grassland	Medium
Unimproved neutral grassland	Grassland - Lowland meadows	V.High
Semi-improved neutral grassland (Good quality)	Grassland - Other neutral grassland	Medium
Semi-improved neutral grassland (Poor quality)	Grassland - Modified grassland	Low
Calcareous grassland	Grassland - Upland calcareous grassland	High
Calcareous grassland	Grassland - Lowland calcareous grassland	High
Unimproved calcareous grassland	Grassland - Lowland calcareous grassland	High
Unimproved calcareous grassland	Grassland - Upland calcareous grassland	High
Semi-improved calcareous grassland (Good quality)	Grassland - Upland calcareous grassland	High
Semi-improved calcareous grassland (Good quality)	Grassland - Lowland calcareous grassland	High
Semi-improved calcareous grassland (Poor quality)	Grassland - Modified grassland	Low
Improved grassland	Grassland - Modified grassland	Low
Marsh/marshy grassland	Wetland - Purple moor grass and rush pastures	V.High
Marsh/marshy grassland	Grassland - Other neutral grassland	Medium
Marsh/marshy grassland	Grassland - Modified grassland	Low
Poor semi-improved grassland	Grassland - Modified grassland	Low
Strandline vegetation coastland	Sparsely vegetated land - Coastal vegetated shingle	High
Sand dune	Sparsely vegetated land - Coastal sand dunes	High
Dune slack sand dune coastland	Sparsely vegetated land - Coastal sand dunes	High
Dune grassland sand dune coastland	Sparsely vegetated land - Coastal sand dunes	High
Dune heath sand dune coastland	Sparsely vegetated land - Coastal sand dunes	High
Dune scrub sand dune coastland	Sparsely vegetated land - Coastal sand dunes	High
Open dune sand dune coastland	Sparsely vegetated land - Coastal sand dunes	High
Maritime cliff coastland	Sparsely vegetated land - Maritime cliff and slopes	High
Hard maritime cliff coastland	Sparsely vegetated land - Maritime cliff and slopes	High
Soft maritime cliff	Sparsely vegetated land - Maritime cliff and slopes	High
Crevice/ledge vegetation	Sparsely vegetated land - Maritime cliff and slopes	High
Crevice/ledge vegetation	Grassland - Tall herb communities	High
Coastal grassland	Sparsely vegetated land - Maritime cliff and slopes	High
Coastal grassland	Grassland - Lowland meadows	V.High
Coastal grassland	Grassland - Lowland dry acid grassland	V.High
Coastal grassland	Grassland - Other lowland acid grassland	Medium
Coastal heathland	Sparsely vegetated land - Maritime cliff and slopes	High
Coastal heathland	Heathland and shrub - Lowland heathland	High
Standing open water	Lakes - Aquifer fed naturally fluctuating water bodies	V.High
Standing open water	Ditches	Medium
Standing open water	Lakes - High alkalinity lakes	High
Standing open water	Lakes - Low alkalinity lakes	High
Standing open water	Lakes - Marl lakes	High
Standing open water	Lakes - Moderate alkalinity lakes	High
Standing open water	Lakes - Peat Lakes	High
Standing open water	Lakes - Ponds (priority habitat)	High
Standing open water	Lakes - Ponds (non-priority habitat)	Medium
Standing open water	Lakes - Reservoirs	Medium
Standing open water	Lakes - Temporary lakes, ponds and pools	High
Dry dwarf shrub heath	Heathland and shrub - Lowland heathland	High
Dry dwarf shrub heath	Heathland and shrub - Upland heathland	High
Acidic dry dwarf shrub heath	Heathland and shrub - Lowland heathland	High
Acidic dry dwarf shrub heath	Heathland and shrub - Upland heathland	High
Basic dry dwarf shrub heath	Heathland and shrub - Lowland heathland	High
Basic dry dwarf shrub heath	Heathland and shrub - Upland heathland	High
Wet dwarf shrub heath	Heathland and shrub - Lowland heathland	High
Wet dwarf shrub heath	Heathland and shrub - Upland heathland	High
Lichen / bryophyte heath	Heathland and shrub - Lowland heathland	High
Lichen / bryophyte heath	Heathland and shrub - Upland heathland	High
Montane heath / dwarf herb	Heathland and shrub - Mountain heaths and willow scrub	V.High
Dry heath / acidic grass mosaic	Heathland and shrub - Lowland heathland	High
Wet heath / acidic grass mosaic	Heathland and shrub - Lowland heathland	High
Dry heath / acidic grass mosaic	Heathland and shrub - Upland heathland	High
Wet heath / acidic grass mosaic	Heathland and shrub - Upland heathland	High
Bracken	Grassland - Bracken	Low
Continuous bracken	Grassland - Bracken	Low
Scattered bracken	Grassland - Bracken	Low
Other tall herb or fern (Good quality)	Sparsely vegetated land - Inland rock outcrop and scree habitats	High
Other tall herb or fern	Grassland - Bracken	Low
Tall ruderal	Sparsely vegetated land - Ruderal/ephemeral	Low
Tall ruderal	Sparsely vegetated land - Tall forbs	Low
Non-ruderal	Sparsely vegetated land - Ruderal/ephemeral	Low
Bog	Wetland - Lowland raised bog	V.High
Sphagnum bog	Wetland - Lowland raised bog	V.High
Blanket bog	Wetland - Blanket bog	V.High
Raised bog	Wetland - Lowland raised bog	V.High
Wet modified bog	Wetland - Transition mires and quaking bogs (H7140)	V.High
Dry modified bog	Wetland - Blanket bog	V.High
Dry modified bog	Wetland - Lowland raised bog	V.High
Flush and spring	Wetland - Fens (upland and lowland)	V.High
Acid/neutral flush	Wetland - Fens (upland and lowland)	V.High
Basic flush	Wetland - Fens (upland and lowland)	V.High
Bryophyte-dominated spring	Wetland - Fens (upland and lowland)	V.High
Fen	Wetland - Fens (upland and lowland)	V.High
Valley mire	Wetland – Oceanic valley mire[1] (D2.1)	V.High
Basin mire	Wetland – Oceanic valley mire[1] (D2.1)	V.High
Floodplain mire	Wetland – Oceanic valley mire[1] (D2.1)	V.High
Bare peat	Wetland - Depressions on peat substrates (H7150)	V.High
Swamp	Wetland - Fens (upland and lowland)	V.High
Marginal and inundation	Wetland - Fens (upland and lowland)	V.High
Marginal and inundation	Wetland - Reedbeds	High
Marginal vegetation	Use the feature that it is within, i.e. River, Lake type etc.	
Inundation vegetation	Wetland - Reedbeds	High
Natural rock exposures and caves (Good quality)	Sparsely vegetated land - Inland rock outcrop and scree habitats	High
Natural rock exposures and caves	Sparsely vegetated land - Other inland rock and scree	Medium
Inland cliff (High quality)	Sparsely vegetated land - Inland rock outcrop and scree habitats	High
Inland cliff	Sparsely vegetated land - Other inland rock and scree	Medium
Acidic inland cliff	Sparsely vegetated land - Inland rock outcrop and scree habitats	High
Basic inland cliff	Sparsely vegetated land - Inland rock outcrop and scree habitats	High
Scree	Sparsely vegetated land - Inland rock outcrop and scree habitats	High
Acidic scree	Sparsely vegetated land - Inland rock outcrop and scree habitats	High
Basic scree	Sparsely vegetated land - Inland rock outcrop and scree habitats	High
Limestone pavement	Sparsely vegetated land - Limestone pavement	V.High
Other natural rock exposure	Sparsely vegetated land - Other inland rock and scree	Medium
Other acidic natural rock exposure	Sparsely vegetated land - Other inland rock and scree	Medium
Other basic rock exposure	Sparsely vegetated land - Other inland rock and scree	Medium
Artificial rock exposures	Sparsely vegetated land - Other inland rock and scree	Medium
Artificial rock exposures	Sparsely vegetated land - Other inland rock and scree	Medium
Artificial rock exposures	Sparsely vegetated land - Other inland rock and scree	Medium
Artificial rock exposures	Sparsely vegetated land - Other inland rock and scree	Medium
Artificial rock exposures	Sparsely vegetated land - Other inland rock and scree	Medium
Artificial rock exposures	Sparsely vegetated land - Other inland rock and scree	Medium
Quarry	Urban - Active sand pit quarry or open cast mine	Low
Spoil heap	Urban - Active sand pit quarry or open cast mine	Low
Mine	Urban - Active sand pit quarry or open cast mine	Low
Refuse tip	Urban - Artificial unvegetated, unsealed surface	V.Low
Cultivated/disturbed ground	Cropland - Cereal crops	Low
Arable	Select most appropriate habitat within the 'Cropland' broad habitat type	Low
Amenity grassland	Grassland - Modified grassland	Low
Ephemeral / short perennial	Sparsely vegetated land - Ruderal/ephemeral	Low
Introduced shrub	Urban - Introduced shrub	Low
Fence	Urban - Built linear features	V.Low
Wall	Urban - Built linear features	V.Low
Built-up areas	Urban - Developed land; sealed surface	V.Low
Caravans	Urban - Developed land; sealed surface	V.Low
Sea wall (artificial materials)	Urban - Developed land; sealed surface	V.Low
Buildings	Urban - Developed land; sealed surface	V.Low
Bare ground	Urban - Vacant or derelict land	Low
Bare ground	Urban - Bare ground	Low

The Statutory Biodiversity Metric
Technical Data

Return to start page

All area habitats

Area habitat groups

Multipliers

Temporal multipliers

Enhancement temporal multipliers

Hedgerow data

Phase 1 - metric habitat translation tool

Watercourse data

Condition data

Unit shortfall calculations

Main menu

Local Authority List	Application type
Adur and Worthing Borough Council	Householder planning consent
Adur District Council	Full planning consent;
Allerdale Borough Council	Hybrid planning consent
Amber Valley Borough Council	Outline planning consent
Arun District Council	Reserved Matters
Ashfield District Council	Listed building consent
Ashford Borough Council	Advertisement consent
Aylesbury Vale District Council	Lawful Development Certificate (LDC)
Babergh District Council	Prior notification
Barnsley Metropolitan Borough Council	Removal/variation of conditions
Barrow-in-Furness Borough Council	Approval of conditions
Basildon Borough Council	Consent under Tree Preservation Orders
Basingstoke and Deane Borough Council	Notification of proposed works to trees in conservation areas
Bassetlaw District Council	Application for non-material amendments
Bath and North East Somerset Council	Nationally significant infrastructure Habitats (NSIP'S)
Bedford Borough Council	
Birmingham City Council	
Blaby District Council	
Blackburn with Darwen Borough Council	
Blackpool Borough Council	
Blaenau Gwent County Borough Council	
Bolsover District Council	
Bolton Metropolitan Borough Council	
Borough of Broxbourne	
Borough of Poole	
Boston Borough Council	
Bournemouth Borough Council	
Bracknell Forest Council	
Bradford Metropolitan District Council	
Braintree District Council	
Breckland District Council	
Brentwood Borough Council	
Bridgend County Borough Council	
Brighton and Hove City Council	
Bristol City Council	
Broadland District Council	
Bromsgrove District Council	
Broxtowe Borough Council	
Buckinghamshire County Council	
Burnley Borough Council	
Bury Metropolitan Borough Council	
Caerphilly County Borough Council	
Calderdale Metropolitan Borough Council	
Cambridge City Council	
Cambridgeshire County Council	
Cannock Chase District Council	
Canterbury City Council	
Cardiff Council	
Carlisle City Council	
Carmarthenshire County Council	
Castle Point Borough Council	
Central Bedfordshire Council	
Ceredigion County Council	
Chelmsford City Council	
Cherwell District Council	
Cheltenham Borough Council	
Cherwell District Council	
Cheshire East Council (Unitary)	
Cheshire West and Chester Council	
Chesterfield Borough Council	
Chichester District Council	
Chiltern District Council	
Chorley Council	
Christchurch Borough Council	
City of Lincoln Council	
City of London	
City of York Council	
Colchester Borough Council	
Conwy County Borough Council	
Copeland Borough Council	
Corby Borough Council	
Cornwall Council (Unitary)	
Cotswold District Council	
Coventry City Council	
Craven District Council	
Crawley Borough Council	
Cumbria County Council	
Dacorum Council	
Darlington Borough Council	
Dartford Borough Council	
Daventry District Council	
Derbyshire County Council	
Derby City Council	
Derbyshire Dales District Council	
Devon County Council	
Doncaster Metropolitan Borough Council	
Dorset County Council	
Dover District Council	
Dudley Metropolitan Borough Council	
Durham County Council	
East Cambridgeshire District Council	
East Devon District Council	
East Dorset District Council	
East Hampshire District Council	
East Hertfordshire District Council	
East Lindsey District Council	
East Northamptonshire Council	
East Riding of Yorkshire Council	
East Staffordshire Borough Council	
East Sussex County Council	
Eastbourne Borough Council	
Eastleigh Borough Council	
Eden District Council	
Elmbridge Borough Council	
Epping Forest District Council	
Epsom and Ewell Borough Council	
Erewash Borough Council	
Essex County Council	
Exeter City Council	
Fareham Borough Council	
Fenland District Council	
Flintshire County Council	
Forest Heath District Council	
Forest of Dean District Council	
Fylde Borough Council	
Gateshead Metropolitan Borough Council	
Gedling Borough Council	
Gloucester City Council	
Gloucestershire County Council	
Gosport Borough Council	
Gravesham Borough Council	
Great Yarmouth Borough Council	
Guildford Borough Council	
Gwynedd County Council	
Hackney Council	
Hambleton District Council	
Hampshire County Council	
Harborough District Council	
Harlow Council	
Harrogate Borough Council	
Hart District Council	
Hartlepool Borough Council	
Hastings Borough Council	
Havant Borough Council	
Herefordshire Council	
Hertfordshire County Council	
Hertsmere Borough Council	
High Peak Borough Council	
Hinckley and Bosworth Borough Council	
Horsham District Council	
Huntingdonshire District Council	
Hyndburn Borough Council	
Ipswich Borough Council	
Isle of Anglesey County Council	
Isle of Wight Council	
Isles of Scilly	
Kent County Council	
Kettering Borough Council	
King's Lynn and West Norfolk Borough Council	
Kingston-upon-Hull City Council	
Kirklees Council	
Knowsley Metropolitan Borough Council	
Lancashire County Council	
Lancaster City Council	
Leeds City Council	
Leicester City Council	
Leicestershire County Council	
Lewes District Council	
Lichfield District Council	
Lincolnshire County Council	
Liverpool City Council	
London Borough of Barking and Dagenham	
London Borough of Barnet	
London Borough of Bexley	
London Borough of Brent	
London Borough of Bromley	
London Borough of Camden	
London Borough of Croydon	
London Borough of Ealing	
London Borough of Enfield	
London Borough of Hackney	
London Borough of Hammersmith & Fulham	
London Borough of Haringey	
London Borough of Harrow	
London Borough of Havering	
London Borough of Hillingdon	
London Borough of Hounslow	
London Borough of Islington	
London Borough of Lambeth	
London Borough of Lewisham	
London Borough of Merton	
London Borough of Newham	
London Borough of Redbridge	
London Borough of Richmond upon Thames	
London Borough of Southwark	
London Borough of Sutton	
London Borough of Tower Hamlets	
London Borough of Waltham Forest	
London Borough of Wandsworth	
Luton Borough Council	
Maidstone Borough Council	
Maldon District Council	
Malvern Hills District Council	
Manchester City Council	
Mansfield District Council	
Medway Council	
Melton Borough Council	
Mendip District Council	
Merthyr Tydfil County Borough Council	
Mid Devon District Council	
Mid Suffolk District Council	
Mid Sussex District Council	
Middlesbrough Borough Council	
Milton Keynes	
Mole Valley District Council	
Monmouthshire County Council	
Neath Port Talbot County Borough Council	
New Forest District Council	
Newark and Sherwood District Council	
Newcastle-Under-Lyme District Council	
Newport City Council	
Newcastle-upon-Tyne City Council	
Norfolk County Council	
North Devon Council	
North Dorset District Council	
North East Derbyshire District Council	
North East Lincolnshire Council	
North Hertfordshire District Council	
North Kesteven District Council	
North Lincolnshire Council	
North Norfolk District Council	
North Somerset Council	
North Tyneside Metropolitan Borough Council	
North Warwickshire Borough Council	
North West Leicestershire District Council	
North Yorkshire County Council	
Northampton Borough Council	
Northamptonshire County Council	
Northumberland Council	
Norwich City Council	
Nottingham City Council	
Nottinghamshire County Council	
Nuneaton and Bedworth Borough Council	
Oadby and Wigston District Council	
Oldham Metropolitan Borough Council	
Oxford City Council	
Oxfordshire County Council	
Pembrokeshire County Council	
Pendle Borough Council	
Perth and Kinross Council	
Peterborough City Council	
Plymouth City Council	
Portsmouth City Council	
Powys County Council	
Preston City Council	
Purbeck District Council	
Reading Borough Council	
Redcar and Cleveland Council	
Redditch Borough Council	
Reigate & Banstead Borough Council	
Rhondda Cynon Taf County Borough Council	
Ribble Valley Borough Council	
Richmondshire District Council	
Rochdale Metropolitan Borough Council	
Rochford District Council	
Rossendale Borough Council	
Rother District Council	
Rotherham Metropolitan Borough Council	
Royal Borough of Greenwich	
Royal Borough of Kensington and Chelsea	
Royal Borough of Kingston upon Thames	
Royal Borough of Windsor and Maidenhead	
Rugby Borough Council	
Runnymede Borough Council	
Rushcliffe Borough Council	
Rushmoor Borough Council	
Rutland County Council	
Ryedale District Council	
Salford City	
Sandwell Metropolitan Borough Council	
Scarborough Borough Council	
Sedgemoor District Council	
Sefton Metropolitan Borough Council	
Selby District Council	
Sevenoaks District Council	
Sheffield City Council	
Shepway District Council	
Shropshire Council - Unitary	
Slough Borough Council	
Solihull Metropolitan Borough Council	
Somerset County Council	
South Buckinghamshire District Council	
South Cambridgeshire District Council	
South Derbyshire District Council	
South Gloucestershire Council	
South Hams District Council	
South Holland District Council	
South Kesteven District Council	
South Lakeland District Council	
South Norfolk District Council	
South Northamptonshire Council	
South Oxfordshire District Council	
South Ribble Borough Council	
South Somerset District Council	
South Staffordshire Council	
South Tyneside Council	
Southampton City Council	
Southend-on-Sea Borough Council	
Spelthorne Borough Council	
St Albans City and District Council	
St Edmundsbury Borough Council	
St Helens Metropolitan Borough Council	
Stafford Borough Council	
Staffordshire County Council	
Staffordshire Moorlands District Council	
Stevenage Borough Council	
Stockport Metropolitan Borough Council	
Stockton-on-Tees Borough Council	
Stoke-on-Trent City Council	
Strabane District Council	
Stratford-on-Avon District Council	
Stroud District Council	
Suffolk Coastal District Council	
Suffolk County Council	
Sunderland City Council	
Surrey County Council	
Surrey Heath Borough Council	
Swale Borough Council	
Swansea City and Borough Council	
Swindon Borough Council	
Tameside Metropolitan Borough Council	
Tamworth Borough Council	
Tandridge District Council	
Taunton Deane Borough Council	
Teignbridge District Council	
Telford & Wrekin Council	
Tendring District Council	
Test Valley Borough Council	
Tewkesbury Borough Council	
Thanet District Council	
Three Rivers District Council	
Thurrock Council	
Tonbridge and Malling Borough Council	
Torbay Council	
Torfaen County Borough Council	
Torridge District Council	
Trafford Metropolitan Borough Council	
Tunbridge Wells Borough Council	
Uttlesford District Council	
Vale of Glamorgan Council	
Vale of White Horse District Council	
Wakefield Metropolitan District Council	
Walsall Metropolitan Borough Council	
Warrington Borough Council	
Warwick District Council	
Warwickshire County Council	
Watford Borough Council	
Waveney District Council	
Waverley Borough Council	
Wealden District Council	
Wellingborough Borough Council	
Welwyn Hatfield Council	
West Berkshire Council	
West Devon Borough Council	
West Dorset District Council	
West Lancashire Borough Council	
West Lindsey District Council	
West Oxfordshire District Council	
West Somerset District Council	
West Sussex County Council	
Westminster City Council	
Weymouth and Portland Borough Council	
Wigan Metropolitan Borough Council	
Wiltshire Council	
Winchester City Council	
Wirral Council	
Woking Borough Council	
Wokingham Borough Council	
Wolverhampton City Council	
Worcester City Council	
Worcestershire County Council	
Wrexham County Borough Council	
Wychavon District Council	
Wycombe District Council	
York Council	
Yorkshire Dales District Council	

Habitat list	
Cropland - Arable field margins cultivated annually	
Cropland - Arable field margins game bird mix	
Cropland - Arable field margins pollen and nectar	
Cropland - Arable field margins tussocky	
Cropland - Cereal crops	
Cropland - Winter stubble	
Cropland - Horticulture	
Cropland - Intensive orchards	
Cropland - Non-cereal crops	
Cropland - Temporary grass and clover leys	
Grassland - Traditional orchards	
Grassland - Bracken	
Grassland - Floodplain wetland mosaic and CFGM	
Grassland - Lowland calcareous grassland	
Grassland - Lowland dry acid grassland	
Grassland - Lowland meadows	
Grassland - Lowland neutral grassland	
Grassland - Modified wet grassland	
Grassland - Other neutral grassland	
Grassland - Tall herb communities (H6430)	
Grassland - Upland acid grassland	
Grassland - Upland calcareous grassland	
Grassland - Upland hay meadows	
Heathland and shrub - Blackthorn scrub	
Heathland and shrub - Bramble scrub	
Heathland and shrub - Gorse scrub	
Heathland and shrub - Hawthorn scrub	
Heathland and shrub - Hazel scrub	
Heathland and shrub - Lowland heathland	
Heathland and shrub - Mixed scrub	
Heathland and shrub - Mountain heaths and willow scrub	
Heathland and shrub - Rhododendron scrub	
Heathland and shrub - Dunes with sea buckthorn (H2160)	
Heathland and shrub - Other sea buckthorn scrub	
Heathland and shrub - Upland heathland	
Lakes - Aquifer fed naturally fluctuating water bodies	
Lakes - High alkalinity lakes	
Lakes - Low alkalinity lakes	
Lakes - Marl lakes	
Lakes - Moderate alkalinity lakes	
Lakes - Peat lakes	
Lakes - Ponds (priority habitat)	
Lakes - Ponds (non-priority habitat)	
Lakes - Reservoirs	
Lakes - Temporary lakes ponds and pools (H3170)	
Sparsely vegetated land - Calaminarian grasslands	
Sparsely vegetated land - Coastal sand dunes	
Sparsely vegetated land - Coastal vegetated shingle	
Sparsely vegetated land - Ruderal/Ephemeral	
Sparsely vegetated land - Inland rock outcrop and scree habitats	
Sparsely vegetated land - Limestone pavement	
Sparsely vegetated land - Maritime cliff and slopes	
Sparsely vegetated land - Other inland rock and scree	
Urban - Allotments	
Urban - Ornamental lake or pond	
Urban - Artificial unvegetated, unsealed surface	
Urban - Bioswale	
Urban - Intensive green roof	
Urban - Built linear features	
Urban - Cemeteries and churchyards	
Urban - Developed land; sealed surface	
Urban - Other green roof	
Urban - Facade-bound green wall	
Urban - Ground based green wall	
Urban - Ground level planters	
Urban - Biodiverse green roof	
Urban - Introduced shrub	
Urban - Open mosaic habitats on previously developed land	
Urban - Rain garden	
Urban - Actively worked sand pit quarry or open cast mine	
Individual trees - Urban tree	
Urban - Sustainable drainage system	
Urban - Unvegetated garden	
Urban - Vacant or derelict land	
Urban - Vegetated garden	
Wetland - Blanket bog	
Wetland - Depressions on peat substrates (H7150)	
Wetland - Fens (upland and lowland)	
Wetland - Lowland raised bog	
Wetland - Oceanic valley mire[1] (D2.1)	
Wetland - Purple moor grass and rush pastures	
Wetland - Reedbeds	
Wetland - Transition mires and quaking bogs (H7140)	
Woodland and forest - Felled	
Woodland and forest - Lowland beech and yew woodland	
Woodland and forest - Lowland mixed deciduous woodland	
Woodland and forest - Native pine woodlands	
Woodland and forest - Other coniferous woodland	
Woodland and forest - Other Scot's pine woodland	
Woodland and forest - Other woodland; broadleaved	
Woodland and forest - Other woodland; mixed	
Woodland and forest - Upland birchwoods	
Woodland and forest - Upland mixed ashwoods	
Woodland and forest - Upland oakwood	
Woodland and forest - Wet woodland	
Woodland and forest - Wood pasture and parkland	
Coastal lagoons - Coastal lagoons	
Rocky shore - High energy littoral rock	
Rocky shore - High energy littoral rock - on peat, clay or chalk	
Rocky shore - Moderate energy littoral rock	
Rocky shore - Moderate energy littoral rock - on peat, clay or chalk	
Rocky shore - Low energy littoral rock	
Rocky shore - Low energy littoral rock - on peat, clay or chalk	
Rocky shore - Features of littoral rock	
Rocky shore - Features of littoral rock - on peat, clay or chalk	
Intertidal sediment - Littoral coarse sediment	
Intertidal sediment - Littoral mud	
Intertidal sediment - Littoral mixed sediments	
Coastal saltmarsh - Saltmarshes and saline reedbeds	
Intertidal sediment - Littoral seagrass	0
Intertidal sediment - Littoral seagrass on peat, clay or chalk	0
Intertidal sediment - Littoral biogenic reefs - Sabellaria	0
Intertidal sediment - Features of littoral sediment	0
Intertidal sediment - Artificial littoral coarse sediment	0
Intertidal sediment - Artificial littoral muddy sand	0
Intertidal sediment - Artificial littoral mixed sediments	0
Intertidal sediment - Artificial littoral seagrass	0
Intertidal sediment - Artificial littoral biogenic reefs	0
Individual trees - Rural tree	0